

+NOTICE!!

These documents have been scanned!

Do not place un-scanned documents beneath this notice!

Do not remove this notice from this file!

GPO Jacket No. 560-102
Print Order 61540
Rise Business Services, LLC
Job=AZ15 8/2/2019



Box Number= AZ15197



Claim Begin-End: AMC294050-AMC294061

1 Initial Receipt



AZ15197-5

AMC293003-AMC294150

UNITED STATES
DEPARTMENT OF THE INTERIOR
BUREAU OF LAND MANAGEMENT

RECEIPT AND ACCOUNTING ADVICE

NO. 1578104 02

Subject: MINING CLAIMS (12) MILLSITES DM/AZ APR 3 89 0 30 12 12000

Applicant: ASARCO INC.,
XX 4310 N. BROWN AVE, SUITE 3
SCOTTSDALE, AZ 85251

ENTERED IN COMPUTER

Remitter:

4/6/89 *SK*
CHECK # 13561
DEL TIERRA ENGINEERING
4310 N. BROWN AVE,

Assignor:

LEASE MANAGEMENT DATA NEW UPDATE PAYMENT *Folder reviewed 10/08/92 SK*

ORIGINAL SERIAL NO.	ASG.	TYPE	ST.	CTY.	FUND SYMBOL	ACRES/UNITS	RATE
AMC 294050 - 294061		AXA	83	94			

AMOUNT	ANV. DATE	EXP. DATE	BILL CYC.	S/C	DISTRICT	NEXT BILL	MISC. DATA	U of M	ACTUAL UNITS

ASSIGNMENT SERIAL NO.	ASG.	TYPE	ST.	CTY.	FUND SYMBOL	ACRES/UNITS	RATE

AMOUNT	ANV. DATE	EXP. DATE	BILL CYC.	S/C	DISTRICT	NEXT BILL	MISC. DATA	U of M	ACTUAL UNITS

APPLY REMITTANCE			
ACTION	FUND SYMBOL	CTY.	AMOUNT
FILING FEE			
RENTAL			
UNEARNED			
REFUND			
TOTAL			
AMOUNT DUE			

Remarks:

3S-13E (19 & 30)
part of #83 in Sec 30 0010 - US min only
parts of other on Fee - void
ORCA. OK
✓

BY:

DATE:

- Lease in Escrow?
- KGS? Of Interest?
- Auto Escalates? Operating Rights?
- Auto Renew? Operator
- Bond Filed?

FOR MMS USE ONLY

BILLEE	FOREST REFUGE
NUMBER	
OCS SECTION	
CODE	

OK/T

UNITED STATES
DEPARTMENT OF THE INTERIOR
BUREAU OF LAND MANAGEMENT

RECEIPT AND ACCOUNTING ADVICE

NO. 1578104 02

Subject: MINING CLAIMS (12) MILLSITES DM/AZ APR 3 89 0 30 12 12000

Applicant: ASARCO INC.,
XX 4310 N. BROWN AVE, SUITE 3
SCOTTSDALE, AZ 85251

Remitter:

CHECK # 13561
DEL TIERRA ENGINEERING
4310 N. BROWN AVE,
4/6/89

Assignor:

LEASE MANAGEMENT DATA										<input type="checkbox"/> NEW	<input type="checkbox"/> UPDATE	<input type="checkbox"/> PAYMENT
ORIGINAL SERIAL NO.	ASG.	TYPE	ST.	CTY.	FUND SYMBOL				ACRES/UNITS	RATE		
AMC 294050 - 294061		AXA	83	94								
AMOUNT	ANV. DATE	EXP. DATE	BILL CYC.	S/C	DISTRICT	NEXT BILL	MISC. DATA	U of M	ACTUAL UNITS			
ASSIGNMENT SERIAL NO.	ASG.	TYPE	ST.	CTY.	FUND SYMBOL				ACRES/UNITS	RATE		
AMOUNT	ANV. DATE	EXP. DATE	BILL CYC.	S/C	DISTRICT	NEXT BILL	MISC. DATA	U of M	ACTUAL UNITS			

Folder removed 10/08/92

APPLY REMITTANCE			
ACTION	FUND SYMBOL	CTY.	AMOUNT
FILING FEE			
RENTAL			
UNEARNED			
REFUND			
TOTAL			
AMOUNT DUE			

Remarks:

3S-13E (19 & 30)

*part of #83 in Sec 30 void - US min only
parts of other on Fee - void*

*BREA. OK
TM*

BY:

DATE:

- Lease in Escrow?
- KGS? Of Interest?
- Auto Escalates? Operating Rights?
- Auto Renew? Operator
- Bond Filed?

FOR MMS USE ONLY

BILLEE		FOREST REFUGE
NUMBER		
OCS SECTION		
CODE		

NOTICE!!

These documents have been scanned!

Do not place un-scanned documents beneath this notice!

Do not remove this notice from this file!

GPO Jacket No. 560-102
Print Order 61540
Rise Business Services, LLC
Job=AZ15 8/2/2019



Box Number= AZ15197



Claim Begin-End: AMC294050-AMC294061

2 Correspondence



AZ15197-5

AMC293003-AMC294150

Is your RETURN ADDRESS completed on the reverse side?

SENDER:

- Complete items 1 and/or 2 for additional services.
- Complete items 3, 4a, and 4b.
- Print your name and address on the reverse of this form so that we can return this card to you.
- Attach this form to the front of the mailpiece, or on the back if space does not permit.
- Write "Return Receipt Requested" on the mailpiece below the article number.
- The Return Receipt will show to whom the article was delivered and the date delivered.

I also wish to receive the following services (for an extra fee):

1. Addressee's Address
2. Restricted Delivery

Consult postmaster for fee.

3. Article Addressed to:

Mr. Edward C. John
 ASARCO, INC., RAY COMPLEX
 P.O. BOX 8
 Hayden, AZ 85235

(952.3) DDM A MC 253273, 277468, 294050

4a. Article Number

76419691

4b. Service Type

- Registered Certified
 Express Mail Insured
 Return Receipt for Merchandise COD

7. Date of Delivery

2/18/98

5. Received By: (Print Name)

Lila Casill
Lila Casill

6. Signature: (Addressee or Agent)

X

8. Addressee's Address (Only if requested and fee is paid)

Thank you for using Return Receipt Service.

OFFICIAL COPIES /CF/ /SD READ/ /GROUP/ /SECTION/ /AUTHOR/

3800 (952.3) DDM

A MC 253273

A MC 277468

A MC 294050

FEB 13 1998

Mr. Edward C. John
ASARCO, INC.
RAY COMPLEX
P.O. BOX 8
Hayden, AZ 85235

Dear Mr. John:

The maintenance fees for the claims listed below were included in payments received in the Arizona State Office, Bureau of Land Management (BLM) on August 20, 1993, Receipt and Accounting Advice Number 2044304 for \$217,200.00, and August 12, 1997, Receipt and Accounting Advice Number 2315280 for \$140,200.00.

<u>Serial Number</u>	<u>Claim Name</u>	<u>Years Paid</u>
294050 - 294061	AX-A 83 through AX A # 94	1993, 1994, 1998
253273	Cochise # 2	1993, 1994
253274	Junebug # 2	1993, 1994
253455	Copper Butte # 7	1993, 1994
253458	Copper Butte # 22	1993, 1994
253465	Terra # 6	1993, 1994, 1995
277473	AX A # 6	1993, 1994
277475 - 277497	AX A # 8 through AX A # 30	1993, 1994
277502	AX A # 35	1993, 1994
277504	AX A # 37	1993, 1994
277506	AX A # 39	1993, 1994
277508 - 277521	AX A # 41 through AX A # 54	1993, 1994
277539	AX A # 72	1993, 1994
277541	AX A # 74	1993, 1994
277543	AX A # 76	1993, 1994
277545 - 277549	AX A # 78 through AX A # 82	1993, 1994

A mineral patent application was filed with the BLM on December 28, 1990, for five lode claims and sixty-one millsites. The First Half Final Certificate was issued on July 6, 1992. According to the regulations found in 43 CFR 3851.5 (a) "The assessment year in which the mineral entry is allowed is the first assessment year for which the assessment work and

payment of maintenance fees is no longer required, and assessment work is not required in any assessment year thereafter until a mineral patent issues."

A refund of \$14,500 for the above listed claims, and the years maintenance fees were paid, will be authorized . Please allow 6 to 8 weeks for the refund. If additional information is required, please call Dorie Morrison at (602) 417-9518.

Sincerely,

/s/ Mary Jo Yoas

Mary Jo Yoas
Supervisor, Lands and Minerals Operations

DDMORRISON:ers:2/13/98:A MC 294050

NOTICE!!

These documents have been scanned!

Do not place un-scanned documents beneath this notice!

Do not remove this notice from this file!

GPO Jacket No. 560-102
Print Order 61540
Rise Business Services, LLC
Job=AZ15 8/2/2019



Box Number= AZ15197



Claim Begin-End: AMC294050-AMC294061

3 Transfers



AZ15197-5

AMC293003-AMC294150

**NO
DOCUMENTS
FOUND**

NO DOCUMENTS FOUND
NO DOCUMENTS FOUND

NOTICE!!

These documents have been scanned!

Do not place un-scanned documents beneath this notice!

Do not remove this notice from this file!

GPO Jacket No. 560-102
Print Order 61540
Rise Business Services, LLC
Job=AZ15 8/2/2019




Box Number= AZ15197



Claim Begin-End: AMC294050-AMC294061

4 Annual Filings



AZ15197-5

AMC293003-AMC294150

ASARCO

Ray Complex

Neil A. Gambell
Environmental Services Manager

Mining Claims Department
Bureau of Land Management
U. S. Department of Interior
222 North Central Avenue
Phoenix, Arizona 85004-2003

Gentlemen:

Enclosed are the Asarco - Ray Complex "Affidavit of Payment of Maintenance Fee For Unpatented Mining Claims" forms along with Asarco's check in the amount of \$140,200 covering the annual maintenance fee on these claims.

Sincerely,

E. C. John / NAC

E. C. John
Land Agent

ECJ:mbp

Enclosures

pc: N. A. Gambell

314545 345188
 138158 338178
 325895 48023
 294050 141486
 253273 277468
 303735 299632
 46919 248373
 315164 1186
 45684 315170
 August 11, 1997 312984
 345354 316548
 345629 344757
 334652 345121

ARIZONA
STATE OFFICE
PHOENIX, ARIZONA

AUG 12 9 49 AM '97

RECEIVED
BUREAU OF
LAND MANAGEMENT
RB

ENTERED IN COMPUTER

RR

10/22/07

SR

(initials)

MBLM-UMCF.LTR

RECEIVED
BUREAU OF
LAND MANAGEMENT

AUG 12 10 00 AM '97

ARIZONA
STATE OFFICE
PHOENIX, ARIZONA

AFFIDAVIT OF MAINTENANCE FEES PAID
FOR UNPATENTED MINING CLAIMS

STATE OF ARIZONA)
) SS
COUNTY OF GILA)

E. C. John, acting for ASARCO Incorporated, claimant, being first duly sworn, deposes and says that he is a citizen of the United States, more than eighteen years of age and resides at Kearny in Pinal County, State of Arizona, and is personally acquainted with the claims listed below;

that the said mining claims are all contiguous and are consolidated into one group for common development;

that the said mining claims are situated in the Banner Mining District, Gila County, Arizona, the location notices of which are recorded in the office of the County Recorder of said county;

that the required \$100 per claim maintenance fee has been paid to the BLM in lieu of performing annual assessment labor for the year 1998. Said payment was at the expense of ASARCO Incorporated, owner of said claims, for the purpose of complying with the laws of the United States pertaining to retention of mining claims.

that the location notices of the following claims fall within Sections 27 and 28, Township 4 South, Range 15 East, G. & S. R. B. & M.

ORIGINAL OR AMENDED LOCATION NOTICES

<u>Claim</u>	<u>Book or Docket</u>	<u>Page</u>	<u>BLM AMC Serial No.</u>
Chilito No. 1	47, Mines	577	66991
Amended	225	136	
Chilito No. 2	47, Mines	580	66992
Amended	225	137	
Cobre Verde No. 8	41, Mines	464	66993
(Chilito No. 3)	42, Mines	244	
Amended	224	334	
Amended	225	138	
Chilito No. 4	47, Mines	578	66994
Amended	225	139	
Chilito No. 41	225	170	66995
Steamboat 27	830	10-12	314571
Steamboat 28	830	13-15	314572
Steamboat 29	830	16-18	314573
Steamboat 30	830	19-21	314574
Steamboat 31	830	22-24	314575
Steamboat 32	830	25-27	314576
Steamboat 33	830	28-30	314577

E. C. John for ASARCO Incorporated

SUBSCRIBED and sworn to before me this _____ day of _____, 1997.

Notary Public

(12)

ARIZONA
STATE OFFICE
PHOENIX, ARIZONA

RECEIVED
BUREAU OF
LAND MANAGEMENT
Aug 12 10 00 AM '97

RECEIVED
BUREAU OF
LAND MANAGEMENT
Aug 12 9 59 AM '97
ARIZONA
STATE OFFICE
PHOENIX, ARIZONA

AFFIDAVIT OF MAINTENANCE FEES PAID
FOR UNPATENTED MINING CLAIMS

STATE OF ARIZONA)
) SS
COUNTY OF GILA)

E. C. John, acting for ASARCO Incorporated, claimant, being first duly sworn, deposes and says that he is a citizen of the United States, more than eighteen years of age and resides at Kearny in Pinal County, State of Arizona, and is personally acquainted with the claims listed below;

that the said mining claims are all contiguous and are consolidated into one group for common development;

that the said claims are situated in the Banner Mining District, Gila County, Arizona, the location notices of which are recorded in the office of the County Recorder of said county;

that the required \$100 per mining claim maintenance fee has been paid for the 1998 assessment year to the BLM at the expense of ASARCO Incorporated, owner of said claims for the purpose of complying with the laws of the United States concerning the retention of unpatented mining claims.

that the location notices for said claims are located in Sections 21, 22 and 27, Township 4 South, Range 15 East, G. & S. R. B. & M.

RECEIVED
BUREAU OF
LAND MANAGEMENT

AUG 12 9 59 AM '97

ARIZONA
STATE OFFICE
PHOENIX, ARIZONA

Page 2 of 3

ORIGINAL OR AMENDED LOCATION NOTICES

<u>Claim</u>	<u>Book or Docket</u>	<u>Page</u>	BLM AMC <u>Serial No.</u>
Porphyry	48	158	48401 ✓
Quartzite	48	158	48402 ✓
Black Copper	8	454	48405 ✓
Amended	48	144	
Blue Copper	8	454	48406
Amended	48	145	
Keystone	8	512	48413 ✓
Amended	48	152	
North Star	8	429	48418 ✓
Amended	48	157	
Senator	8	455	48420 ✓
Amended	48	160	
Tip Top	16	118	48428 ✓
Amended	48	166	
Chilito No. 6	47, Mines	581	66996
Amended	42, Mines 225	140	
Chilito No. 7	47, Mines	582	66997
Amended	42, Mines 225	141	
Chilito No. 8	47, Mines	583	66998
Amended	225	142	
Copper Glance No. 1 (Chilito 12)	41, Mines	464	66999
Amended	42, Mines	246	
Amended	225	145	
Copper Glance No. 2 (Chilito 13)	41, Mines	465	67000 ✓
Amended	42, Mines	247	
Amended	225	146	
Two Bridges (Chilito 14)	47, Mines	559	67001
Amended	42, Mines	248	
Amended	225	147	
Evener (Chilito 15)	47, Mines	560	67002
Amended	42, Mines	249	
Amended	225	148	

15

RECEIVED
 BUREAU OF
 LAND MANAGEMENT
 AUG 12 10 00 AM 1997
 ARIZONA
 STATE OFFICE
 PHOENIX, ARIZONA

ORIGINAL OR AMENDED LOCATION NOTICES

<u>Claim</u>	<u>Book or Docket</u>	<u>Page</u>	<u>BLM AMC Serial No.</u>
Copper Glance No. 7 (Chilito 19)	41, Mines	466	67003
Amended	42, Mines	250	67004
Amended	225	149	
Chilena No. 3 (Chilito 29)	47, Mines	556	67005
Amended	42, Mines	260	67006
Amended	225	159	
Chilena No. 4 (Chilito 30)	47, Mines	557	67007
Amended	42, Mines	261	67008
Amended	225	160	
Chilena No. 5 (Chilito 32)	47, Mines	558	67009
Amended	42, Mines	262	67010
Amended	225	161	
Chilena No. 2 (Chilito 33)	47, Mines	555	67011
Amended	42, Mines	263	67012
Amended	225	162	
Chilito No. 42	238	465	
Ethel	41, Mines	12	
Spring	47, Mines	121	
Drusilla	47, Mines	93	
Fanny	47, Mines	94	

E. C. John for ASARCO Incorporated

SUBSCRIBED and sworn to before me this _____ day of _____, 1997.

Notary Public

10 9 97

RECEIVED
BUREAU OF
LAND MANAGEMENT

AUG 12 9 59 AM '97

ARIZONA
STATE OFFICE
PHOENIX, ARIZONA

AFFIDAVIT OF MAINTENENCE FEES PAID
FOR UNPATENTED MINING CLAIMS

STATE OF ARIZONA)
) ss
COUNTY OF GILA)

E. C. John, acting for ASARCO Incorporated, claimant, being first duly sworn, deposes and says that he is a citizen of the United States, more than eighteen years of age and resides at Kearny in Pinal County, State of Arizona, and is personally acquainted with the claims listed below;

that the required annual \$100 per mining claim maintenance fee for the assessment year 1998 has been paid to the BLM for the benefit of, and for the purpose of holding claims listed below, situated in the Banner Mining District, Gila County, Arizona; that said maintenance fee was paid to comply with the revised laws of the United States pertaining to retention of unpatented mining claims.

that the said mining claims are all contiguous and are consolidated into one group for common development;

The location notices for said claims are located within Section 27, Township 4 South, Range 15 East, G. & S. R. B. & M.

RECEIVED
 BUREAU OF
 LAND MANAGEMENT
 ARIZONA
 STATE OFFICE
 PHOENIX, ARIZONA
 Aug 12 9 59 AM '97
 Page 2

ORIGINAL AND AMENDED LOCATION NOTICES

<u>Claim</u>	<u>Book or Docket</u>	<u>Page</u>	<u>BLM Serial No.</u> <u>(AMC)</u>
--------------	-----------------------	-------------	---------------------------------------

ORIGINAL AND AMENDED LOCATION NOTICES

<u>Claim</u>	<u>Book</u>	<u>Docket</u>	<u>Page</u>	<u>BLM Serial No.</u> <u>(AMC)</u>
Black Eagle No. 1	49, Mines		550	67014
Black Eagle No. 2	49, Mines		550	67015
Black Eagle No. 3	49, Mines		551	67016
Black Eagle No. 4	49, Mines		551	67017
Black Eagle No. 5	49, Mines		551	67018
Black Eagle No. 6	49, Mines		552	67019
Fraction No. 6		160	511	67020
Amended		226	538	
Amended		250	456	
Chilito No. 9	47, Mines		586	67013 ✓
Amended		224	335	
Amended		225	143	

E. C. John for ASARCO Incorporated

SUBSCRIBED and sworn to before me this _____ day of _____, 1997.

Notary Public

RECEIVED
BUREAU OF
LAND MANAGEMENT

AUG 12 9 59 AM '97

ARIZONA
STATE OFFICE
PHOENIX, ARIZONA

Page 1 of 2

AFFIDAVIT OF PAYMENT OF ANNUAL MAINTENANCE FEES
FOR UNPATENTED MINING CLAIMS

STATE OF ARIZONA)
) ss
COUNTY OF GILA)

E. C. John, acting for ASARCO Incorporated, claimant, being first duly sworn, deposes and says that he is a citizen of the United States, more than eighteen years of age and resides at Kearny in Pinal County, State of Arizona, and is personally acquainted with the claims listed below;

that prior to the 31st of August, 1997, the required payment of annual maintenance fees was made for the purpose of holding claims listed below, situated in the Banner Mining District, Gila County, Arizona; this fee of \$100 per mining claim was paid in lieu of annual assessment work for the year 1998. Such payment was made by and at the expense of ASARCO Incorporated, owner of said claims, for the purpose of complying with the revised laws of the United States pertaining to retention of unpatented mining claims.

that location notices for said mining claims are located in Section 11, Township 5 South, Range 15 East, G. & S. R. B.

Handwritten signature and initials in the bottom right corner of the page.

ORIGINAL LOCATION NOTICES

<u>Claim</u>	<u>Book or Docket</u>	<u>Page</u>	<u>BLM AMC Serial No.</u>
Dick No. 17	62	354	67021
Dick No. 18	62	355	67022
Dick No. 19	62	356	67023
Dick No. 20	62	357	67024

E. C. John for ASARCO Incorporated

SUBSCRIBED and sworn to before me this _____ day of _____, 1997.

Notary Public

ARIZONA
STATE OFFICE
PHOENIX, ARIZONA

AUG 12 9 59 AM '97

RECEIVED
BUREAU OF
LAND MANAGEMENT

(4)

AFFIDAVIT OF PAYMENT OF MAINTENANCE FEES
FOR UNPATENTED MINING CLAIMS

STATE OF ARIZONA }
 }
COUNTY OF GILA } ss

E.C. John, acting for ASARCO Incorporated, claimant, being first duly sworn, deposes and says that he is a citizen of the United States, more than eighteen years of age and resides at Kearny in Pinal County, State of Arizona, and is personally acquainted with the claims listed below;

that the said mining claims are contiguous and are consolidated into one group for common development;

that the said claims are situated in the Banner Mining District, Gila County, Arizona, the location notices of which are recorded in the office of the County Recorder of said county;

that payment of the required \$100 maintenance fee for the 1998 assessment year in lieu of assessment work was made by and at the expense of ASARCO Incorporated, owner of said claims, for the purpose of complying with the revised laws of the United States pertaining to retention of unpatented mining claims:

that location notices of the following claims are located in Sections 14 and 23, Township 4 South, Range 15 East, G. & S. R. B. & M.

RECEIVED
BUREAU OF
LAND MANAGEMENT
Aug 12 9 59 AM '97
ARIZONA
STATE OFFICE
PHOENIX, ARIZONA

[Handwritten signature]
10

ORIGINAL AND AMENDED LOCATION NOTICES

<u>Claim</u>	<u>Book or Docket</u>	<u>Page</u>	<u>BLM Serial No. (AMC)</u>
Steamboat 1	829	934-36	314545
Steamboat 2	829	937-39	314546
Steamboat 3	829	940-42	314547
Steamboat 4	829	943-45	314548
Steamboat 5	829	946-48	314549
Steamboat 6	829	949-51	314550
Steamboat 7	829	952-54	314551
Steamboat 8	829	955-57	314552
Steamboat 9	829	958-60	314553
Steamboat 10	829	961-63	314554

E. C. John for ASARCO Incorporated

SUBSCRIBED and Sworn to before me this _____ day of _____, 1997.

Notary Public

No2.ECJ
RB

ARIZONA
STATE OFFICE
PHOENIX, ARIZONA

AUG 12 9 59 AM '97

RECEIVED
BUREAU OF
LAND MANAGEMENT

AFFIDAVIT OF PAYMENT OF MAINTENANCE FEES
FOR UNPATENTED MINING CLAIMS

STATE OF ARIZONA }
 }
COUNTY OF GILA } ss

E.C. John, acting for ASARCO Incorporated, claimant, being first duly sworn, deposes and says that he is a citizen of the United States, more than eighteen years of age and resides at Kearny in Pinal County, State of Arizona, and is personally acquainted with the claims listed below;

that the said mining claims are contiguous and are consolidated into one group for common development;

that the said claims are situated in the Banner Mining District, Gila County, Arizona, the location notices of which are recorded in the office of the County Recorder of said county;

that payment of the required \$100 per claim maintenance fee for the assesment year 1998 for retention of unpatented mining claims has be made by and at the expense of ASARCO Incorporated, owner of said claims, for the purpose of complying with the revised laws of the United States pertaining to annual assessment work.

that location notices of the following claims are located in Sections 2, Township 4 South, Range 15 East, G. & S. R. B. & M.

RECEIVED
BUREAU OF
LAND MANAGEMENT
Aug 12 9 59 AM '97
ARIZONA
STATE OFFICE
PHOENIX, ARIZONA

16 *[Handwritten signature]*

ORIGINAL AND AMENDED LOCATION NOTICES

<u>Claim</u>	<u>Book or Docket</u>	<u>Page</u>	<u>BLM Serial No. (AMC)</u>
Steamboat 11	829	964-66	314555
Steamboat 12	829	967-69	314556
Steamboat 13	829	970-72	314557
Steamboat 14	829	973-75	314558
Steamboat 15	829	976-78	314559
Steamboat 16	829	979-81	314560
Steamboat 17	829	982-84	314561
Steamboat 18	829	985-87	314562
Steamboat 19	829	988-90	314563
Steamboat 20	829	991-93	314564
Steamboat 21	829	994-96	314565
Steamboat 22	829	997-99	314566
Steamboat 23	829	1000-02	314567
Steamboat 24	830	1001-03	314568
Steamboat 25	830	1004-06	314569
Steamboat 26	830	1007-09	314570

E. C. John for ASARCO Incorporated

SUBSCRIBED and Sworn to before me this _____ day of _____, 1997.

Notary Public

No3.ECJ
RB

(16)

ARIZONA
STATE OFFICE
PHOENIX, ARIZONA

AUG 12 9 59 AM '97

RECEIVED
BUREAU OF
LAND MANAGEMENT

AFFIDAVIT OF PAYMENT OF MAINTENANCE FEES
FOR UNPATENTED MINING CLAIMS

STATE OF ARIZONA }
 }
COUNTY OF GILA }

 ss

E.C. John, acting for ASARCO Incorporated, claimant, being first duly sworn, deposes and says that he is a citizen of the United States, more than eighteen years of age and resides at Kearny in Pinal County, State of Arizona, and is personally acquainted with the claims listed below;

that the said mining claims are contiguous and are consolidated into one group for common development;

that the said claims are situated in the Banner Mining District, Gila County, Arizona, the location notices of which are recorded in the office of the County Recorder of said county;

that the required \$100 maintenance fee per unpatented mining claim has been paid for the year 1998 to the BLM at the expense of ASARCO Incorporated, owner of said claims, for the purpose of complying with the revised laws of the United States pertaining to annual assessment work.

that location notices of the following claims are located in Sections 28, Township 4 South, Range 15 East, G. & S. R. B. & M.

ARIZONA
STATE OFFICE
PHOENIX, ARIZONA

AUG 12 9 59 AM '97

RECEIVED
BUREAU OF
LAND MANAGEMENT

13 [Handwritten signature]

ORIGINAL AND AMENDED LOCATION NOTICES

<u>Claim</u>	<u>Book or Docket</u>	<u>Page</u>	<u>BLM Serial No. (AMC)</u>
Steamboat 34	830	31-33	314578
Steamboat 35	830	54-56	314579
Steamboat 36	830	37-39	314580
Steamboat 37	830	40-42	314581
Steamboat 38	830	43-45	314582
Steamboat 39	830	46-48	314583
Steamboat 40	830	49-51	314584
Steamboat 41	830	52-54	314585
Steamboat 42	830	55-57	314586
Steamboat 43	830	58-60	314587
Steamboat 44	830	61-63	314588
Steamboat 45	830	64-66	314589
Steamboat 46	830	67-69	314590

E. C. John for ASARCO Incorporated

SUBSCRIBED and Sworn to before me this _____ day of
_____, 1997.

Notary Public

No4.ECJ
RB

RECEIVED
BUREAU OF
LAND MANAGEMENT
ARIZONA
STATE OFFICE
PHOENIX, ARIZONA
AUG 12 9 59 AM '97

13

AFFIDAVIT OF PAYMENT OF MAINTENANCE FEES
FOR UNPATENTED MINING CLAIMS

STATE OF ARIZONA }
 }
COUNTY OF GILA } ss

E.C. John, acting for ASARCO Incorporated, claimant, being first duly sworn, deposes and says that he is a citizen of the United States, more than eighteen years of age and resides at Kearny in Pinal County, State of Arizona, and is personally acquainted with the claims listed below;

that the said mining claims are contiguous and are consolidated into one group for common development;

that the said claims are situated in the Banner Mining District, Gila County, Arizona, the location notices of which are recorded in the office of the County Recorder of said county;

that payment of the required \$100 maintenance fee for the 1998 assessment year per unpatented mining claim as been made by and at the expense of ASARCO Incorporated, owner of said claims, for the purpose of complying with the revised laws of the United States pertaining to annual assessment work.

The location notices of the following claims are located in Sections 14, 15, and 23, Township 4 South, Range 15 East, G. & S. R. B. & M.

RECEIVED
BUREAU OF
LAND MANAGEMENT
Aug 12 9 58 AM '97
ARIZONA
STATE OFFICE
PHOENIX, ARIZONA

(9)
KJ

ORIGINAL AND AMENDED LOCATION NOTICES

<u>Claim</u>	<u>Book or Docket</u>	<u>Page</u>	<u>BLM Serial No. (AMC)</u>
Steamboat 61	830	112-14	314605
Steamboat 62	830	115-17	314606
Steamboat 63	830	118-20	314607
Steamboat 64	830	121-23	314608
Steamboat 65	830	124-26	314609
Steamboat 66	830	127-29	314610
Steamboat 67	830	130-32	314611
Steamboat 68	830	133-35	314612
Steamboat 69	830	136-38	314613

E. C. John for ASARCO Incorporated

SUBSCRIBED and Sworn to before me this _____ day of
_____, 1997.

Notary Public

No6.ECJ
RB

ARIZONA
STATE OFFICE
PHOENIX, ARIZONA

AUG 12 9 59 AM 1997

RECEIVED
BUREAU OF
LAND MANAGEMENT

AFFIDAVIT OF PAYMENT OF MAINTENANCE FEES
FOR UNPATENTED MINING CLAIMS

STATE OF ARIZONA }
 }
COUNTY OF GILA } ss

E.C. John, acting for ASARCO Incorporated, claimant, being first duly sworn, deposes and says that he is a citizen of the United States, more than eighteen years of age and resides at Kearny in Pinal County, State of Arizona, and is personally acquainted with the claims listed below;

that the said mining claims are contiguous and are consolidated into one group for common development;

that the said claims are situated in the Banner Mining District, Gila County, Arizona, the location notices of which are recorded in the office of the County Recorder of said county;

that payment of the required \$100 maintenance fee for the assessment year 1998 for the retention of unpatented mining claims has been paid at the expense of ASARCO Incorporated, owner of said claims, for the purpose of complying with the revised laws of the United States pertaining to annual assessment work.

that location notices of the following claims are located in Section 21, Township 4 South, Range 15 East, G. & S. R. B. & M.

RECEIVED
BUREAU OF
LAND MANAGEMENT
Aug 12 9 58 AM '97
ARIZONA
STATE OFFICE
PHOENIX, ARIZONA

14

ORIGINAL AND AMENDED LOCATION NOTICES

<u>Claim</u>	<u>Book or Docket</u>	<u>Page</u>	<u>BLM Serial No. (AMC)</u>
Steamboat 47	830	70-72	314591
Steamboat 48	830	73-75	314592
Steamboat 49	830	76-78	314593
Steamboat 50	830	79-81	314594
Steamboat 51	830	82-84	314595
Steamboat 52	830	85-87	314596
Steamboat 53	830	88-90	314597
Steamboat 54	830	91-93	314598
Steamboat 55	830	94-96	314599
Steamboat 56	830	97-99	314600
Steamboat 57	830	100-02	314601
Steamboat 58	830	103-05	314602
Steamboat 59	830	106-08	314603
Steamboat 60	830	109-111	314604

E. C. John for ASARCO Incorporated

SUBSCRIBED and Sworn to before me this _____ day of _____, 1997.

Notary Public

NoS.ECJ
RB

ARIZONA
STATE OFFICE
PHOENIX, ARIZONA

AUG 12 9 58 AM '97

RECEIVED
BUREAU OF
LAND MANAGEMENT

4

RECEIVED
BUREAU OF
LAND MANAGEMENT

AUG 12 9 57 AM '97

ARIZONA
STATE OFFICE
PHOENIX, ARIZONA

AFFIDAVIT OF MAINTENANCE FEES PAID
FOR UNPATENTED MINING CLAIMS


STATE OF ARIZONA }
 } ss
COUNTY OF PINAL }

E. C. John, acting for ASARCO Incorporated, claimant, being first duly sworn, deposes and says that he is a citizen of the United States, more than eighteen years of age and resides at Kearny in Pinal County, State of Arizona, and is personally acquainted with the claims listed below;

that the required annual maintenance fee of \$100 per mining claim for the 1998 assessment year , has been paid to the BLM for the benefit of, and for the purpose of holding claims listed below, situated in the Mineral Creek Mining District, Pinal County, Arizona; that said maintenance fee was paid at the expense of ASARCO Incorporated for the purpose of complying with the revised laws of the United States pertaining to the retention of unpatented mining claims.

that the said mining claims are contiguous and are consolidated into one group for common development;

that the location notices of the following claims are located in Sections 1, 2, 11, 12, 13, 14, 21, 22, 23, 24, 25, 26, 27 and 35 of Township 3 South, Range 13 East, and Sections 7, 17, 18, 19, 20 and 30, Township 3 South, Range 14 East, G. & S. R. B. & M.

362 

Page 2 of 15
ORIGINAL OR AMENDED LOCATION NOTICES

<u>Claim</u>	<u>Book or Docket</u>	<u>Page</u>	<u>BLM AMC Serial No.</u>
Adobe	52, Mines	493	67026
Amended	372	493	
A Hunch No. 2	70, Mines	151	67027
Amended	213	35	
A Hunch No. 3	70, Mines	488	67028
Amended	213	36	
A Hunch No. 4	73, Mines	267	67029
Amended	213	37	
A Hunch No. 5	73, Mines	268	67030
Amended	213	38	
A Hunch No. 6	73, Mines	269	67031
Amended	213	39	
A Hunch No. 7	78, Mines	241	67032
Amended	213	40	
Canyon No. 6	364	200	67033
Carnation	30, Mines	499	67035
Chest	35, Mines	197	67036
Chloride Gulch	15, Mines	219	67037
Amended	36, Mines	591	
Combination	30, Mines	499	67038
Contact No. 3	32, Mines	531	67039
Copper Ace No. 1	264	537	67040
Copper Ace No. 2	264	538	67041
Copper Ace No. 3	264	539	67042
Copper Ace No. 4	264	540	67043
Copper Zone No. 4	24, Mines	543	67045
Amended	372	491	
Copper Zone No. 5	24, Mines	544	67046
Amended	372	492	
Happy Vale	35, Mines	421	67047
Led	35, Mines	301	67048
Major	32, Mines	531	67049
Major No. 2	32, Mines	532	67050
Major No. 3	32, Mines	533	67051
Major No. 4	35, Mines	421	67052
Major No. 5	46, Mines	26	67053
Major No. 6	46, Mines	27	67054

Aug 12 9 57 AM '97

RECEIVED
 BUREAU OF
 LAND MANAGEMENT

[Handwritten signature]
 20

Page 3 of 15
ORIGINAL OR AMENDED LOCATION NOTICES

<u>Claim</u>	<u>Book or Docket</u>	<u>Page</u>	<u>BLM AMC Serial No.</u>
Mescal No. 1	188	564	67055
Amended	193	425	
Mescal No. 2	188	565	67056
Mescal No. 3	188	566	67057
Mescal No. 4	188	567	67058
Mescal No. 5	189	328	67059
Mescal No. 6	188	568	67060
Mescal No. 7	188	569	67061
Mescal No. 8	189	55	67062
Mescal No. 9	189	56	67063
Mescal No. 10	189	57	67064
Mescal No. 11	189	58	67065
Mescal No. 12	189	59	67066
Mescal No. 13	189	60	67067
Mescal No. 14	189	61	67068
Mescal No. 15	189	62	67069
Mescal No. 16	189	329	67070
Mescal No. 17	189	63	67071
Mescal No. 18	189	199	67072
Mescal No. 19	189	64	67073
Mescal No. 20	189	65	67074
Mescal No. 21	189	210	67075
Mescal No. 22	189	201	67076
Mescal No. 23	189	202	67077
Mescal No. 24	189	203	67078
Mescal No. 25	189	204	67079
Mescal No. 26	189	205	67080
Amended	194	528	
Mescal No. 27	194	529	67081
Mescal No. 28	194	530	67082
Mescal No. 29	194	531	67083
Mescal No. 30	194	532	67084
Mescal No. 31	194	533	67085
Mescal No. 32	194	534	67086
Mescal No. 33	194	535	67087
Mescal No. 34	194	536	67088
Mescal No. 35	194	537	67089
Mescal No. 36	194	538	67090
Mescal No. 37	194	539	67091
Mescal No. 38	194	540	67092
Mescal No. 39	194	541	67093




 39

RECEIVED
 BUREAU OF
 LAND MANAGEMENT
 AUG 12 9 57 AM '97
 ARIZONA
 STATE OFFICE
 PHOENIX, ARIZONA

ORIGINAL OR AMENDED LOCATION NOTICES

<u>Claim</u>	<u>Book or Docket</u>	<u>Page</u>	<u>BLM AMC Serial No.</u>
Mescal No. 40	195	564	67094
Mescal No. 41	195	565	67095
Mescal No. 42	195	566	67096
Mescal No. 43	197	230	67097
Mescal No. 44	197	231	67098
Mescal No. 45	197	232	67099
Mescal No. 46	197	233	67100
Mescal No. 47	197	234	67101
Amended	1869	910-911	2
Mescal No. 49	197	236	67103
Amended	1869	914-914	
Mescal No. 50	195	562	67104
Amended	1869	916	
Mescal No. 51	195	563	67105
Mesquite No. 1	197	228	67106
Mesquite No. 2	197	229	67107
Odessa	35, Mines	422	67108
Olive	35, Mines	198	67109
Recall	35, Mines	198	67110
Rustler No. 1	364	196	67111
Rustler No. 2	364	197	67112
Rustler No. 3	364	198	67113
Rustler No. 4	364	199	67114
Silverball (SilverBall)	39, Mines	457	67115
Silver King	31, Mines	495	67116
Silver Lead	31, Mines	496	67117
Silver Leaf (SilverLeap)	31, Mines	497	67118
Silver Leap No. 3	32, Mines	530	67119
Silver Queen	31, Mines	496	67120
Silver Threads	31, Mines	497	67121
Star	31, Mines	494	67122
Would be Expert	31, Mines	302	67123
Southern No. 1	297	230	67173
Southern No. 2	297	231	67174
Southern No. 3	297	232	67175
Southern No. 4	297	233	67176
Southern No. 5	297	234	67177
Amended	1869	940-941	
Southern No. 6	297	235	67178
Amended	1869	942-943	

ARIZONA
STATE OFFICE
PHOENIX, ARIZONA

Aug 12 9 57 AM '97

RECEIVED
BUREAU OF
LAND MANAGEMENT

Handwritten initials and a circled number 35.

ORIGINAL OR AMENDED LOCATION NOTICES

<u>Claim</u>	<u>Book or Docket</u>	<u>Page</u>	<u>BLM AMC Serial No.</u>	
Southern No. 7		334	532	67179
Southern No. 8		334	533	67180
Amended		1869	944-945	
Ray Southern 1	47, Mines		462	67181
Ray Southern 5	47, Mines		463	67182
Amended		1869	918-919	
Ray Southern 6	47, Mines		464	67183
Amended		1869	920-921	
Ray Southern 7	47, Mines		465	67184
Amended		1869	922-923	
Ray Southern 10	47, Mines		468	67187
Amended		1869	924-925	
Ray Southern 11	47, Mines		469	67188
Amended		297	236	
Ray Southern 12	47, Mines		470	67189
Amended		1869	926-927	
Ray Southern 16	55, Mines		355	67193
Ray Southern 17	56, Mines		527	67195
Amended		1869	934-935	
Ray Southern 39		155	134	67196
Amended		360	522	
Reamended		1869	636-937	
Ray Southern 40		155	86	67197
Amended		360	523	
Reamended		1869	938-939	
Ray Southern 41		155	87	67198
Amended		360	524	
Ray Southern 42		158	88	67199
Amended		360	525	
Bur No. 1		719	609	67249
Amended		974	225	
Bur No. 2		719	610	67250
Amended		974	227	
Bur No. 3		719	611	67251
Amended		974	229	
Bur No. 4		719	612	67252
Amended		974	231	
Bur No. 5		719	613	67253
Amended		974	233	

ARIZONA
STATE OFFICE
PHOENIX, ARIZONA

AUG 12 9 57 AM '97

RECEIVED
BUREAU OF
LAND MANAGEMENT

20

ORIGINAL OR AMENDED LOCATION NOTICES

<u>Claim</u>	<u>Book or Docket</u>	<u>Page</u>	<u>BLM AMC Serial No.</u>
Bur No. 6	719	614	67254
Amended	974	235	
Bur No. 7	719	615	67255
Amended	974	237	
Bur No. 8	719	616	67256
Amended	974	239	
Bur No. 9	719	617	67257
Amended	974	241	
Bur No. 10	719	618	67258
Amended	974	243	
Reamended	1890	405-406	
Bur No. 11	719	619	67259
Amended	974	245	
Bur No. 12	719	620	67260
Amended	974	247	
Reamended	1890	407-408	
Bur No. 13	719	621	67261
Amended	974	249	
Bur No. 14	719	622	67262
Amended	974	251	
Reamended	1890	409-410	
Bur No. 15	719	623	67263
Amended	974	253	
Bur No. 16	719	624	67264
Amended	974	255	
Reamended	1890	411-412	
Bur No. 17	719	625	67265
Amended	974	257	
Reamended	1890	413-414	
Bur No. 18	719	626	67266
Amended	974	259	
Reamended	1890	415-416	
Bur No. 19	719	627	67267
Amended	974	261	
Reamended	1890	417-418	
Bur No. 20	719	628	67268
Amended	974	263	
Reamended	1890	419-420	

ARIZONA
STATE OFFICE
PHOENIX, ARIZONA

Aug 12 9 58 AM '97

RECEIVED
BUREAU OF
LAND MANAGEMENT

15

ORIGINAL OR AMENDED LOCATION NOTICES

<u>Claim</u>	<u>Book or Docket</u>	<u>Page</u>	<u>BLM AMC Serial No.</u>
Bur No. 22	719	630	67269 ✓
Amended	974	265	
Reamended	1869	946-947	
Bur No. 24	719	632	67271 ✓
Amended	974	269	
Reamended	1869	948-949	
Bur No. 26	719	634	67273
Amended	974	273	
Reamended	1869	950-951	
Bur No. 27	719	635	67274
Amended	974	275	
Bur No. 28	719	636	67275
Amended	974	277	
Reamended	1869	952-953	
Bur No. 30	719	638	67277
Amended	974	281	
Reamended	1869	954-955	
Bur No. 31	719	639	67278
Amended	974	283	
Bur No. 32	719	640	67279
Amended	974	285	
Reamended	1869	956-957	
Bur No. 33	719	641	67280
Amended	974	287	
Bur No. 34	719	642	67281
Amended	974	289	
Reamended	1869	970-971	
Bur No. 37	719	645	67284 ✓
Amended	974	295	
Bur No. 39	719	647	67286
Amended	974	299	
Bur No. 40	719	648	67287
Amended	974	301	
Reamended	1869	978-979	
Bur No. 41	719	649	67288
Amended	974	303	
Bur No. 43	720	591	67289
Amended	974	305	
Bur No. 45	719	651	67290
Amended	974	307	

ARIZONA
STATE OFFICE
PHOENIX, ARIZONA

AUG 12 9 58 AM '97

RECEIVED
BUREAU OF
LAND MANAGEMENT

16

ORIGINAL OR AMENDED LOCATION NOTICES

<u>Claim</u>	<u>Book or Docket</u>	<u>Page</u>	<u>BLM AMC Serial No.</u>
Bur No. 46	719	652	67291
Amended	974	309	
Bur No. 47	719	653	67292
Amended	974	311	
Bur No. 48	719	654	67293
Amended	974	313	
Bur No. 49	719	655	67294
Amended	974	315	
Bur No. 50	719	656	67295
Amended	974	317	
Bur No. 51	719	657	67296
Amended	974	319	
Reamended	1890	421-422	
Bur No. 52	719	658	67297
Amended	974	321	
Bur No. 53	719	659	67298
Amended	974	323	
Reamended	1890	423-424	
Bur No. 54	719	660	67299
Amended	974	325	
Bur No. 55	719	661	67300
Amended	974	327	
Reamended	1890	425-426	
Bur No. 56	719	662	67301
Amended	974	329	
Bur No. 57	719	663	67302
Amended	974	331	
Reamended	1890	427-428	
Bur No. 58	719	664	67303
Amended	974	333	
Bur No. 59	719	665	67304
Amended	974	335	
Reamended	1890	429-430	
Bur No. 60	719	666	67305
Amended	974	337	
Reamended	1890	431-432	
Bur No. 61	719	667	67306
Amended	974	339	
Reamended	1890	433-434	



Handwritten initials and a circled number '91'.

Aug 12 9 58 AM '97

RECEIVED
BUREAU OF
LAND MANAGEMENT

ARIZONA
STATE OFFICE
PHOENIX, ARIZONA

ORIGINAL OR AMENDED LOCATION NOTICES

<u>Claim</u>	<u>Book or Docket</u>	<u>Page</u>	<u>BLM AMC Serial No.</u>
Bur No. 62	719	668	67307
Amended	974	341	
Reamended	1890	435-436	
Bur No. 63	719	669	67308
Amended	974	343	
Reamended	1890	437-438	
Bur No. 64	719	670	67309
Amended	974	345	
Reamended	1890	439-440	
Bur No. 65	719	671	67310
Amended	974	347	
Reamended	1890	441-442	
Bur No. 66	719	672	67311
Amended	974	349	
Bur No. 67	719	673	67312
Amended	974	351	
Reamended	1890	443-444	
Bur No. 68	719	674	67313
Amended	974	353	
Bur No. 69	719	675	67314
Amended	974	355	
Reamended	1890	445-446	
Bur No. 71	719	677	67315
Amended	974	357	
Bur No. 73	719	679	67316
Amended	974	359	
Bur No. 75	719	681	67317
Amended	974	361	
Bur No. 77	719	683	67318
Amended	974	363	
Reamended	1869	980-981	
Bur No. 83	719	689	67321
Amended	974	369	
Reamended	1869	984-985	
Bur No. 86	719	690	67322
Amended	974	371	
Bur No. 87	719	691	67323
Amended	974	373	

Aug 12 9 58 AM '97

RECEIVED
BUREAU OF
LAND MANAGEMENT

15
JDA

ORIGINAL OR AMENDED LOCATION NOTICES

<u>Claim</u>	<u>Book or Docket</u>	<u>Page</u>	<u>BLM AMC Serial No.</u>
Bur No. 88	719	692	67324
Amended	974	375	
Bur No. 89	719	693	67325
Amended	974	377	
Bur No. 90	719	694	67326
Amended	974	379	
Bur No. 91	719	695	67327
Amended	974	381	
Bur No. 92	719	696	67328
Amended	974	383	
Bur No. 93	719	697	67329
Amended	974	385	
Bur No. 94	719	698	67330
Amended	974	387	
Bur No. 95	719	699	67331
Amended	974	389	
Bur No. 116	719	718	67332
Amended	974	391	
Bur No. 117	719	719	67333
Amended	974	393	
Bur No. 118	719	720	67334
Amended	974	395	
Bur No. 119	719	721	67335
Amended	974	397	
Bur No. 120	719	722	67336
Amended	974	399	
Bur No. 121	719	723	67337
Amended	974	401	
Bur No. 122	719	724	67338
Amended	974	403	
Bur No. 123	719	725	67339
Amended	974	405	
Bur No. 124	719	726	67340
Amended	974	407	
Bur No. 125	719	727	67341
Amended	974	409	
Bur No. 126	719	728	67432
Amended	974	411	
Bur No. 127	719	729	67343
Amended	974	413	

ARIZONA
STATE OFFICE
PHOENIX, ARIZONA

Aug 12 9 58 AM '97

RECEIVED
BUREAU OF
LAND MANAGEMENT

20

ORIGINAL OR AMENDED LOCATION NOTICES

<u>Claim</u>	<u>Book or Docket</u>	<u>Page</u>	<u>BLM AMC Serial No.</u>
Bur No. 128	719	730	67344
Amended	974	415	67345
Bur No. 129	719	731	
Amended	974	417	67346
Bur No. 130	719	732	
Amended	974	419	67428
Blue Hills No. 1	280	374	
Blue Hills No. 2	280	375	
Blue Hills No. 3	280	376	
Blue Hills No. 4	280	377	
Blue Hills No. 5	280	378	
Blue Hills No. 6	280	379	
Blue Hills No. 7	280	380	
Blue Hills No. 8	280	381	
Blue Hills No. 9	280	382	
Blue Hills No. 10	280	383	
Blue Hills No. 11	280	384	
Blue Hills No. 12	280	385	67432
Ray No. 2	545	102	67433
Ray No. 4	545	104	67434
Ray No. 5	545	105	67435
Ray No. 6	545	106	67436
Ray No. 7	545	107	67437
Ray No. 8	545	108	67438
Ray No. 9	545	109	67439
Ray No. 10	545	110	67441
Ray No. 11	545	111	67442
Ray No. 12	545	112	67443
Ray No. 13	545	113	67444
Ray No. 14	545	114	67445
Ray No. 15	552	367	67446
Ray No. 16	545	116	67447
Ray No. 17	545	117	67448
Ray No. 18	545	118	67449
Ray No. 20	545	120	67450
Ray No. 21	545	121	67451
Ray No. 22	552	381	67452
Ray No. 23	545	122	67453
Ray No. 24	552	382	67454

Entered 2/13/98

ARIZONA
STATE OFFICE
PHOENIX, ARIZONA

Aug 12 9 58 AM '97

RECEIVED
BUREAU OF
LAND MANAGEMENT

36 *[Signature]*

ORIGINAL OR AMENDED LOCATION NOTICES

<u>Claim</u>	<u>Book or Docket</u>	<u>Page</u>	<u>BLM AMC Serial No.</u>
Ray No. 25	545	123	67464
Ray No. 26	552	383	67465
Ray No. 27	545	124	67466
Ray No. 28	552	384	67467
Ray No. 29	545	125	67468
Ray No. 30	552	385	67469
Ray No. 31	552	386	67470
Ray No. 32	552	387	67471
Ray No. 33	552	388	67472
Ray No. 34	552	389	67473
Ray No. 35	545	126	67474
Ray No. 36	545	127	67475
Ray No. 37	545	128	67476
Ray No. 38	545	129	67477
Ray No. 39	545	130	67478
Ray No. 40	545	131	67479
Ray No. 41	545	132	67480
Ray No. 42	545	133	67481
Ray No. 43	552	390	67482
Ray No. 44	552	391	67483
Ray No. 45	552	392	67484
Ray No. 46	552	393	67485
Ray No. 47	552	394	67486
Ray No. 48	552	395	67487
Ray No. 49	546	444	67488
Ray No. 50	546	445	67489
Ray No. 51	546	446	67490
Ray No. 52	546	447	67491
Ray No. 53	546	448	67492
Ray No. 54	546	449	67493
Ray No. 55	546	450	67494
Ray No. 56	546	451	67495
Ray No. 57	546	452	67496
Ray No. 58	546	453	67497
Ray No. 59	546	454	67498
Ray No. 60	552	396	67499
Ray No. 61	548	185	67500
Ray No. 62	548	186	67501
Ray No. 63	548	187	67502

ARIZONA
STATE OFFICE
PHOENIX, ARIZONA

AUG 12 9 58 AM '97

RECEIVED
BUREAU OF
LAND MANAGEMENT

Handwritten signature and circled number 39.

ORIGINAL OR AMENDED LOCATION NOTICES

<u>Claim</u>	<u>Book or Docket</u>	<u>Page</u>	<u>BLM AMC Serial No.</u>
Ray No. 64	548	188	67503
Ray No. 65	548	189	67504
Ray No. 66	548	190	67505
Ray No. 67	548	191	67506
Ray No. 68	548	192	67507
Ray No. 69	548	193	67508
Ray No. 70	548	194	67509
Ray No. 71	548	195	67510
Ray No. 72	548	196	67511
Ray No. 73	552	370	67512
Ray No. 74	552	371	67513
Ray No. 75	552	372	67514
Ray No. 76	552	373	67515
Ray No. 77	552	374	67516
Ray No. 78	552	375	67517
Ray No. 79	552	376	67518
Ray No. 80	552	377	67519
Ray No. 81	552	378	67520
Ray No. 82	552	379	67521
Ray No. 83	552	380	67522
Ray No. 84	758	967	67523
Ray No. 85	758	968	67524
Ray No. 86	758	969	67525
Ray No. 87	758	970	67526
Ray No. 88	758	971	67527
Ray No. 89	758	972	67528
Ray No. 90	758	973	67529
Ray No. 91	758	974	67530
Ray No. 92	758	975	67531
Ray No. 93	758	976	67532
Ray No. 94	758	977	67533
Ray No. 95	758	978	67534
Ray No. 96	758	979	67535
Ray No. 97	758	980	67536
Ray No. 99	785	780	67538
Ray No. 100	785	781	67539
Ray No. 101	785	782	67540
Pat No. 1	1076	304	138158
Pat No. 2	1076	306	138159
Pat No. 3	1076	308	138160
Pat No. 4	1076	310	138161
RMD No. 39	1083	493	141524

ARIZONA
STATE OFFICE
PHOENIX, ARIZONA

Aug 12 9 58 AM '97

RECEIVED
BUREAU OF
LAND MANAGEMENT

Handwritten bracket on the right side of the table, spanning from Ray No. 64 down to Ray No. 101. There are checkmarks next to Ray No. 100, Ray No. 101, Pat No. 2, Pat No. 3, and Pat No. 4. At the bottom right, there is a handwritten signature and the number (42) circled.

ORIGINAL OR AMENDED LOCATION NOTICES

<u>Claim</u>	<u>Book or Docket</u>	<u>Page</u>	<u>BLM AMC Serial No.</u>
RMD no. 40	1083	495	141525
RMD No. 41	1083	497	141526
RMD No. 42	1083	499	141527
RMD No. 43	1083	501	141528
RMD No. 44	1083	503	141529
RMD No. 45	1083	505	141530
RMD No. 46	1083	507	141531
RMD No. 47	1083	509	141532
RMD No. 48	1083	511	141533
RMD No. 49	1083	513	141534
RMD No. 50	1083	515	141535
RMD No. 51	1083	517	141536
RMD No. 52	1083	519	141537
RMD No. 53	1083	521	141538
RMD No. 54	1083	523	141539
RMD No. 55	1083	525	141540
RMD No. 56	1083	527	141541
RMD No. 57	1083	529	141542
RMD No. 58	1083	531	141543
RMD No. 59	1083	533	141544
RMD No. 60	1083	535	141545
RMD No. 61	1083	537	141546
RMD No. 62	1083	539	141547
RMD No. 63	1083	541	141548
RMD No. 64	1083	543	141549
RMD No. 65	1083	545	141550
RMD No. 66	1083	547	141551
RMD No. 67	1083	549	141552
RMD No. 68	1083	551	141553
RMD No. 69	1083	553	141554
RMD No. 70	1083	555	141555
RMD No. 137	1083	689	141622
RMD No. 138	1083	691	141623
Mescal No. 48	1869	912-913	325897
Ray Southern 14	1869	928-929	352898
Ray Southern	1869	930-931	325899
Ray Southern 16-A	1869	932-933	325900
Bur No. 35	1869	972-973	325904
Bur No. 36	1869	974-975	325905
Bur No. 38	1869	976-977	325906
Bur No. 81	1869	982-983	325907
Ray No. 98	1869	986-987	325908

ARIZONA
STATE OFFICE
PHOENIX, ARIZONA

Aug 12 9 58 AM '97

RECEIVED
BUREAU OF
LAND MANAGEMENT

42

E. C. John for ASARCO Incorporated


SUBSCRIBED and sworn to before me this _____ day of _____, 1997.

Notary Public

ARIZONA
STATE OFFICE
PHOENIX, ARIZONA

AUG 12 9 58 AM '97

RECEIVED
BUREAU OF
LAND MANAGEMENT



277468 - 277472 ✓

277474 - ✓

277498 - 277501 ✓

277503 ✓

277505 ✓

277507 ✓

277522 - 277538 ✓

277540 ✓

277542 ~~277544~~ ✓

277544

RECEIVED
BUREAU OF
LAND MANAGEMENT

AUG 12 9 56 AM '97

ARIZONA
STATE OFFICE
PHOENIX, ARIZONA

NOTICE
OF
INTENTION TO HOLD AND
PAYMENT OF ANNUAL MAINTENANCE FEES

STATE OF ARIZONA }
 } ss
COUNTY OF PINAL }

Name of Claims : AX-A Nos. 1, 2, 3, 4, 5, 7, 31, 32, 33, 34, 36, 38, 40, 55, 56, 57, 58, 59, 60, 61, 62, 63, 64, 65, 66, 67, 68, 69, 70, 71, 73, 75, and 77. (BLM Serial Nos. AMC 277468, 277469, 277470, 277471, 277472, 277474, 277498, 277499, 277500, 277501, 277503, 277505, 277507, 277522, 277523, 277524, 277525, 277526, 277527, 277528, 277529, 277530, 277531, 277532, 277533, 277534, 277535, 277536, 277537, 277538, 277540, 277542, and 277544).

Description : Said mill site claims are located in the east half of Section 19 and the west half of Section 20, Township 3 South, Range 13 East, G. & S. R. B. & M.

Owner : ASARCO Incorporated


Mailing Address : Box 8
Hayden, Arizona 85235

The above-named mill site claims are being held by the owner for the purpose of mine waste disposal and/or ore processing plant sites. This document is being filed to comply with Title 43 U.S.C. Section 3833.2-3. Annual Maintenance Fee has been paid to hold these claims for the 1998 assessment year.

E.C. John for ASARCO Incorporated

SUBSCRIBED and sworn before me this _____ of _____, 1997.

Notary Public



RECEIVED
BUREAU OF
LAND MANAGEMENT

AUG 12 9 56 AM '97

ARIZONA
STATE OFFICE
PHOENIX, ARIZONA

NOTICE OF
PAYMENT OF ANNUAL MAINTENANCE FEES
AND INTENTION TO HOLD

STATE OF ARIZONA }
 } ss
COUNTY OF PINAL }

Name of Claims : AX-A Nos. 83, 84, 85, 86, 87, 88, 89, 90, 91, 92, 93,
and 94 (BLM Serial Nos. AMC 294050, 294051,
294052, 294053, 294054, 294055, 294056, 294057,
294058, 294059, 294060, and 294061)

Description : Said mill site claims are located
in the east half of Section 19,
Township 3 South, Range 13 East,
G. & S. R. B. & M.

Owner : ASARCO Incorporated

Mailing Address : Box 8
Hayden, Arizona 85235

The above-named mill site claims are being held by the owner for the purpose of mine waste disposal and/or ore processing plant sites. This document is being filed to comply with Title 43 U.S.C. Section 3822.2-3. Annual Maintenance fee of \$100 has been paid to hold these claims for the assessment year 1998.

E.C. John for ASARCO Incorporated

SUBSCRIBED and sworn before me this _____ of _____, 1997.

No Maintenance Fee due
FHFC July 6, 1992 - Money to be refunded.

Notary Public

(12)

RECEIVED
BUREAU OF
LAND MANAGEMENT

AUG 12 9 56 AM '97

ARIZONA
STATE OFFICE
PHOENIX, ARIZONA

NOTICE OF INTENT TO HOLD
AND
PAYMENT OF MAINTENANCE FEES
FOR MILLSITE CLAIMS

Name of Claims. : LOT 5, C.E. #1, C.E. #2, C.E. #3, C.E. #4
and C.E.#5 Millsite claims (BLM Serial
Nos. AMC 333067, 333068, 333069, 333070,
333071, and 333072). ✓

Description : Said millsite claims are located in the
SW 1\4 of Sec. 10, and in the NW 1\4 and
NE 1\4 of Sec. 11 T3S R13E in the Mineral
Creek Mining District, Pinal County,
Arizona.

Owner : ASARCO Inc.- Ray Complex
P. O. Box 8
Hayden. Arizona 85235

The above named claims are being held by the owner for the purpose of mine waste disposal and/or ore processing plant sites. Maintenance fees of \$100 per claim have been paid for the year 1998. This document is being filed to comply with Title 43 U. S. C. Section 3833.2-3.

Edward C. John for ASARCO Inc.

Subscribed and sworn before me this ____ day of _____,
1997.

Notary Public



RECEIVED
BUREAU OF
LAND MANAGEMENT

AUG 12 9 56 AM '97

ARIZONA
STATE OFFICE
PHOENIX, ARIZONA

NOTICE
OF
PAYMENT OF ANNUAL MAINTENANCE FEES AND
INTENTION TO HOLD

STATE OF ARIZONA }
 } ss
COUNTY OF PINAL }

Name of Claims : Nat Nos. 1, 2, 3, 4, 5, 6, 7, 8, 9, 10, 11, 12, 13, 14, 15,
and 16 (BLM Serial Nos. AMC 138162, 138163,
138164, 138165, 338178, 336179, 336180, 336181,
336182, 336183, 336184, 336185, 336186, 336187,
336188, and 338189)

Description : Said mill site claims are located in the west half of the
southwest quarter of Section 23, Township 3 South,
Range 13 East, G. & S. R. & M.

Owner : ASARCO Incorporated
Box 8
Hayden, Arizona 85235

The above-named mill site claims are being held by the owner for the purpose of mine
waste disposal and/or ore processing plant sites. This document is being filed to comply
with Title 43 U.S.C. Section 3833.2-3. Maintenance fees of \$100 per claim has been paid
to the BLM for the year 1998.

E.C. John for ASARCO Incorporated

SUBSCRIBED and sworn before me this _____ of _____, 1997.

Notary Public

138162 - 138165 ✓
338178 - 338189 ✓

(16) 

RECEIVED
BUREAU OF
LAND MANAGEMENT
Aug 12 9 56 AM '97
ARIZONA
STATE OFFICE
PHOENIX, ARIZONA

NOTICE OF
PAYMENT OF ANNUAL MAINTENANCE FEES
AND INTENTION TO HOLD

STATE OF ARIZONA }
 } ss
COUNTY OF PINAL }

Name of Claims : Raycon 46,48,50,52,54,56,65,66,67,
 68,69,70,85,86, and 87.(BLM Serial Nos.)
 299654,299656,299658,299660,299662,
 299664,299673,299674,299675,299676,
 299677,299678,299693,299694,and 299695.

Description: : Said mill site claims are located in
 Sections 19, 20, and 29 Township 3
 South, Range 14 East.
 G. & S. R. B. & M.

OWNER : ASARCO Incorporated

Mailing Address : Box 8
 Hayden, Arizona 85235

The above-named mill sites claims are being held by the owner for the purpose of mine waste disposal and/or ore processing plant sites. This document is being filed to comply with title 43 U.S.C. Section 3822.2-3. Annual Maintenance fees of \$100 per claim has been paid to the BLM for the assessment year 1998.

E.C. John for ASARCO Incorporated

Subscribed and sworn before me this _____ day of
_____,1997.

Notary Public

[Handwritten signature]
15

AFFIDAVIT OF MAINTENANCE FEES PAID
FOR UNPATENTED MINING CLAIMS

STATE OF ARIZONA)
) ss
COUNTY OF PINAL)

E. C. John, acting for ASARCO Incorporated, claimant, being first duly sworn, deposes and says that he is a citizen of the United States, more than eighteen years of age and resides at Kearny in Pinal County, State of Arizona, and is personally acquainted with the claims listed below;

that the said mining claims are all contiguous and are consolidated into one group for common development;


that the said claims are situated in the Cochran-Copper Butte Mining District, Pinal County, Arizona, the location notices of which are recorded in the office of the County Recorder of said county;

that by and at the expense of ASARCO Incorporated, owner of said claims, a maintenance fee of \$100 per claim was paid for the 1998 assessment year for the purpose of complying with the revised laws of the United States pertaining to retention of unpatented mining claims.

that the location notices of the following claims are located in Sections 23, 24, 25, 26, 27, 33, 34 and 35, Township 3 South, Range 12 East; Section 4, Township 4 South, Range 12 East; and Sections 19 and 30, Township 3 South, Range 13 East, G. & S. R. B. & M.

ARIZONA
STATE OFFICE
PHOENIX, ARIZONA

RECEIVED
BUREAU OF
LAND MANAGEMENT
Aug 12 9 57 AM '97



ORIGINAL OR AMENDED LOCATION NOTICES

<u>Claim</u>	<u>Book or Docket</u>	<u>Page</u>	<u>BLM AMC Serial No.</u>
Buckeye 3	1359	963	253275
Buckeye 4	1359	965	253276
Buckeye 5	1359	967	253277
Buckeye 10	1359	969	253278
Somnambulant 1	1360	035	253279
Somnambulant 2	1360	037	253280
Somnambulant 3	1360	039	253281
Somnambulant 4	1360	041	253282
Somnambulant 5	1360	043	253283
Somnambulant 6	1360	045	253284
Somnambulant 7	1360	047	253285
Somnambulant 8	1360	049	253286
Somnambulant 9	1360	051	253287
Somnambulant 10	1360	053	253288
Somnambulant 11	1360	055	253289
Somnambulant 12	1360	057	253290
Somnambulant 13	1360	059	253291
Somnambulant 14	1360	061	253292
Sue 37	1360	063	253293
Sue 38	1360	065	253294
Amended	1381	883	
Sue 39	1360	067	253295
Sue 40	1360	069	253296
Amended	1381	885	
Sue 41	1360	071	253297
Amended	1381	887	
Sue 42	1360	073	253298
Amended	1381	889	
Sue 43	1360	075	253299
Amended	1381	891	
Sue 44	1360	077	253300
Sue 45	1360	079	253301
Amended	1381	893	
Sue 46	1360	081	253302
Sue 48	1360	083	253303
Sue 49	1360	085	253304
Sue 50	1360	087	253305
Sue 51	1360	089	253306
Sue 52	1360	091	253307
Sue 53	1360	093	253308
Sue 54	1360	095	253309
Sue 55	1360	097	253310
Sue 56	1360	099	253311
Sue 57	1360	101	253312
Sue 58	1360	103	253313
Sue 59	1360	105	253314

ARIZONA
STATE OFFICE
PHOENIX, ARIZONA

AUG 12 9 57 AM '97

RECEIVED
BUREAU OF
LAND MANAGEMENT

40

ORIGINAL OR AMENDED LOCATION NOTICES

<u>Claim</u>	<u>Book or Docket</u>	<u>Page</u>	<u>BLM AMC Serial No.</u>
Sue 60	1360	107	253315
Sue 61	1360	109	253316
Sue 62	1360	111	253317
Sue 63	1360	113	253318
Sue 64	1360	115	253319
Sue 66	1360	119	253321
Sue 67	1360	121	253322
Sue 69	1360	125	253324
Sue 71	1360	129	253326
Sue 72	1360	131	253327
Sue 73	1360	133	253328
Sue 74	1360	135	253329
Sue 75	1360	137	253330
Sue 76	1360	139	253331
Sue 77	1360	141	253332
Sue 78	1360	143	253333
Sue 79	1360	145	253334
Sue 80	1360	147	253335
Sue 81	1360	149	253336
Sue 82	1360	151	253337
Sue 83	1360	153	253338
Sue 84	1360	155	253339
Sue 85	1360	157	253340
Sue 86	1360	159	253341
Sue 87	1360	161	253342
Sue 88	1360	163	253343
Sue 89	1360	165	253344
Sue 90	1360	167	253345
Sue 91	1360	169	253346
Sue 92	1360	171	253347
Sue 93	1360	173	253348
Sue 94	1360	175	253349
Sue 95	1360	177	253350
Sue 96	1360	179	253351
Sue 97	1360	181	253352
Sue 98	1360	183	253353
Sue 99	1360	185	253354
Sue 100	1360	187	253355
Sue 101	1360	189	253356
Sue 102	1360	191	253357
Sue 103	1360	193	253358
Sue 104	1360	195	253359
Sue 105	1360	197	253360
Sue 116	1360	199	253361
Sue 117	1360	201	253362
Sue 118	1360	203	253363
Sue 119	1360	205	253364
Sue 201	1360	207	253365

ARIZONA
STATE OFFICE
PHOENIX, ARIZONA

Aug 12 9 57 AM '97

RECEIVED
BUREAU OF
LAND MANAGEMENT

48

ORIGINAL OR AMENDED LOCATION NOTICES

<u>Claim</u>	<u>Book or Docket</u>	<u>Page</u>	<u>BLM AMC Serial No.</u>
TW 12	1360	241	253366
TW 13	1360	243	253367
TW 14	1360	245	253368
Amended	1381	901	
TW 15	1360	247	253369
TW 16	1360	249	253370
TW 17	1360	251	253371
TW 18	1360	253	253372
TW 19	1360	255	253373
TW 20	1360	257	253374
TW 21	1360	259	253375
TW 22	1360	261	253376
TW 23	1360	263	253377
TW 24	1360	265	253378
TW 25	1360	267	253379
TW 26	1360	269	253380
TW 29	1360	271	253381
TW 30	1360	273	253382
TW 31	1360	275	253383
TW 32	1360	277	253384
TW 33	1360	279	253385
TW 34	1360	281	253386
TW 35	1360	283	253387
TW 36	1360	285	253388
TW 37	1360	287	253389
TW 38	1360	289	253390
TW 39	1360	291	253391
TW 40	1360	293	253392
TW 41	1360	295	253393
TW 42	1360	297	253394
TW 43	1360	299	253395
TW 44	1360	301	253396
TW 45	1360	303	253397
TW 46	1360	305	253398
TW 47	1360	307	253399
TW 48	1360	309	253400
TW 49	1360	311	253401
TW 50	1360	313	253402
TW 51	1360	315	253403
TW 52	1360	317	253404
TW 53	1360	319	253405
TW 54	1360	321	253406
TW 55	1360	323	253407
TW 56	1360	325	253408
TW 57	1360	327	253409
TW 58	1360	329	253410
TW 59	1360	331	253411
TW 60	1360	333	253412
TW 61	1360	335	253413

ARIZONA
STATE OFFICE
PHOENIX, ARIZONA

Aug 12 9 57 AM '97

RECEIVED
BUREAU OF
LAND MANAGEMENT

48

ORIGINAL OR AMENDED LOCATION NOTICES

<u>Claim</u>	<u>Book or Docket</u>	<u>Page</u>	<u>BLM AMC Serial No.</u>
TW 62	1360	337	253414
TW 63	1360	339	253415
TW 64	1360	341	253416
TW 65	1360	343	253417
TW 66	1360	345	253418
TW 67	1360	347	253419
TW 68	1360	349	253420
TW 69	1360	351	253421
TW 70	1360	353	253422
TW 71	1360	355	253423
TW 72	1360	357	253424
TW 73	1360	359	253425
TW 74	1360	361	253426
TW 75	1360	363	253427
TW 102	1360	365	253428
TW 103	1360	367	253429
TW 104	1360	369	253430
Copper Butte 20	1359	975	253456
Copper Butte 21	1359	977	253457
Terra 1	1360	209	253460
Terra 2	1360	211	253461
Amended	1381	895	
Terra 3	1360	213	253462
Terra 4	1360	215	253463
Terra 5	1360	217	253464
Terra 8	1360	223	253467
Terra 9	1360	225	253468
Terra 10	1360	227	253469
Terra 11	1360	229	253470
Terra 12	1360	231	253471
Terra 13	1360	233	253472
Terra 14	1360	235	253473
Amended	1381	897	
Terra 15	1360	237	253474
Amended	1381	899	
Terra 16	1360	239	253475
Walnut Canyon 1	1360	295	253476
Walnut Canyon 2	1360	393	253477
Walnut Canyon 3	1360	391	253478
Walnut Canyon 4	1360	389	253479
Walnut Canyon 5	1360	387	253480
Walnut Canyon 6	1360	385	253481
Walnut Canyon 7	1360	383	253482

ARIZONA
STATE OFFICE
PHOENIX, ARIZONA

AUG 12 9 57 AM '97

RECEIVED
BUREAU OF
LAND MANAGEMENT

40

ORIGINAL OR AMENDED LOCATION NOTICES

<u>Claim</u>	<u>Book or Docket</u>	<u>Page</u>	<u>BLM AMC Serial No.</u>
Walnut Canyon 8	1360	381	253483 ✓
Walnut Canyon 14	1360	377	253485
Walnut Canyon 15	1360	375	253486 } ✓
Walnut Canyon 18	1360	373	253487 } ✓
Walnut Canyon 19	1360	371	253488 } ✓
Butte #1	1553	378	289373 } ✓
Butte #2	1553	379	289374 } ✓
Sue 65	1869	958-959	325895 } ✓
Sue 70	1869	960-961	325896 } ✓

E. C. John for ASARCO Incorporated

SUBSCRIBED and sworn to before me this _____ day of _____, 1997.

Notary Public

RECEIVED
BUREAU OF
LAND MANAGEMENT
Aug 12 9 57 AM '97
ARIZONA
STATE OFFICE
PHOENIX, ARIZONA

A handwritten signature is written over a circled number '9' in the bottom right corner of the page.

RECEIVED
BUREAU OF
LAND MANAGEMENT

AUG 12 9 56 AM '97

ARIZONA
STATE OFFICE
PHOENIX, ARIZONA

Page 1 of 2

AFFIDAVIT OF MAINTENANCE FEES PAID

FOR UNPATENTED MINING CLAIMS

STATE OF ARIZONA)
) SS
COUNTY OF PINAL)

E. C. John, acting for ASARCO Incorporated, claimant, being first duly sworn, deposes and says that he is a citizen of the United States, more than eighteen years of age and resides at Kearny in Pinal County, State of Arizona, and is personally acquainted with the claims listed below;

that the required annual maintenance fee of \$100 per claim has been paid for the year 1998 for the purpose of holding claims listed below, situated in the Riverside Mining District, Pinal County, Arizona; that the maintenance fee was paid at the expense of ASARCO Incorporated, owner of said claims, to comply with the revised laws of the United States.

that the said mining claims are contiguous and are consolidated into one group for common development;

that the location notices of the following claims are located in Section 1, Township 4 South, Range 14 East, G. & S. R. B. & M.

Handwritten signature and initials in the bottom right corner of the page.

ORIGINAL LOCATION NOTICES

<u>Claim</u>	<u>Book or Docket</u>	<u>Page</u>	<u>BLM Serial No.</u> <u>(AMC)</u>
Belgravia No. 1	536	29	67349
Belgravia No. 2	536	30	67350
Belgravia No. 3	536	31	67351
Belgravia No. 4	536	32	67352
Belgravia No. 5	536	33	67353
Belgravia No. 6	536	34	67354
Belgravia No. 7	536	35	67355
Belgravia No. 8	536	36	67356
Belgravia No. 9	536	37	67357
Belgravia No. 10	536	38	67358
Belgravia No. 11	536	39	67359
Belgravia No. 12	536	40	67360
Belgravia No. 13	536	41	67361
Belgravia No. 14	536	42	67362
Belgravia No. 15	536	43	67363
Belgravia No. 16	536	44	67364

E. C. John for ASARCO Incorporated

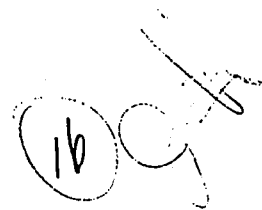
SUBSCRIBED and sworn to before me this _____ day of _____, 1997.

ARIZONA
STATE OFFICE
PHOENIX, ARIZONA

Notary Public

AUG 12 9 56 AM '97

RECEIVED
BUREAU OF
LAND MANAGEMENT



RECEIVED
BUREAU OF
LAND MANAGEMENT

AUG 12 9 56 AM '97

ARIZONA
STATE OFFICE
PHOENIX, ARIZONA

AFFIDAVIT OF PAYMENT OF MAINTENANCE FEES
FOR UNPATENTED MINING CLAIMS

STATE OF ARIZONA)
) SS
COUNTY OF PINAL)

E. C. John, acting for ASARCO Incorporated, claimant, being first duly sworn, deposes and says that he is a citizen of the United States, more than eighteen years of age and resides at Kearny in Pinal County, State of Arizona, and is personally acquainted with the claims listed below;

that the said mining claims are contiguous and are consolidated into one group for common development, that said mining claims are situated in the Riverside Mining District, Pinal County, Arizona;

that payment of the \$100 per mining maintenance fees for the assessment year 1998 were made by and at the expense of ASARCO Incorporated, owner of said claims, for the purpose of complying with the revised laws of the United States pertaining to retention of unpatented mining claims.

that the location notices of the following claims are located in Sections 7 and 18, Township 4 South, Range 14 East, and Section 13, Township 4 South, Range 13 East, G. & S. R. B. & M.

ORIGINAL AND AMENDED LOCATION NOTICES

49 [Signature]

<u>Claim</u>	<u>Book or Docket</u>	<u>Page</u>	<u>BLM AMC Serial No.</u>
Erman No. 1	537	209	67124
Amended	974	163	
Erman No. 2	537	210	67125
Amended	974	165	
Erman No. 3	537	211	67126
Amended	974	167	
Erman No. 4	537	212	67127
Amended	974	169	
Erman No. 5	537	213	67128
Amended	974	171	
Erman No. 6	537	214	67129
Amended	974	173	
Erman No. 7	537	215	67130
Amended	974	175	
Erman No. 8	537	216	67131
Amended	974	177	
Erman No. 9	537	217	67132
Amended	974	179	
Erman No. 10	537	218	67133
Amended	974	181	
Erman No. 11	537	219	67134
Amended	974	183	
Erman No. 12	537	220	67135
Amended	974	185	
Erman No. 13	537	221	67136
Amended	974	187	
Erman No. 14	537	222	67137
Amended	974	189	
Erman No. 15	537	223	67138
Amended	974	191	
Erman No. 16	537	224	67139
Amended	974	193	
Erman No. 17	537	225	67140
Amended	974	195	
Erman No. 18	537	226	67141
Amended	974	197	
Erman No. 19	537	227	67142
Amended	974	199	

ARIZONA
STATE OFFICE
PHOENIX, ARIZONA

AUG 12 9 56 AM '97

RECEIVED
BUREAU OF
LAND MANAGEMENT

61

ORIGINAL AND AMENDED LOCATION NOTICES

<u>Claim</u>	<u>Book or Docket</u>	<u>Page</u>	<u>BLM AMC Serial No.</u>
Erman No. 20	537	228	67143
Amended	974	201	
Erman No. 21	537	229	67144
Amended	974	203	
Erman No. 22	537	230	67145
Amended	974	205	
Erman No. 23	537	231	67146
Amended	974	207	
Erman No. 24	537	232	67147
Amended	974	209	
Erman No. 25	537	233	67148
Amended	974	211	
Erman No. 26	537	234	67149
Amended	974	213	
Erman No. 27	537	235	67150
Amended	974	215	
Erman No. 28	537	236	67151
Amended	974	217	
Erman No. 29	537	237	67152
Amended	974	219	
Erman No. 30	542	378	67153
Amended	974	221	
Erman No. 31	542	379	67154
Amended	974	223	
River No. 4	673	389	67155
River No. 5	673	390	67156
River No. 6	673	391	67157
River No. 7	673	392	67158
River No. 8	673	393	67159
River No. 9	673	394	67160
River No. 13	673	398	67161
River No. 14	673	399	67162
River No. 15	673	400	67163
River No. 16	673	401	67164
River No. 17	673	402	67165
River No. 18	673	403	67166
River No. 22	673	404	67167



ARIZONA
STATE OFFICE
PHOENIX, ARIZONA

Aug 12 9 56 AM '97

RECEIVED
BUREAU OF
LAND MANAGEMENT

25
[Handwritten signature]

ORIGINAL AND AMENDED LOCATION NOTICES

<u>Claim</u>	<u>Book or Docket</u>	<u>Page</u>	<u>BLM AMC Serial No.</u>
River No. 23	673	405	67168
River No. 24	673	406	67169
River No. 25	673	407	67170
River No. 26	673	408	67171
River No. 27	673	409	67172



E. C. John for ASARCO Incorporated

SUBSCRIBED and sworn to before me this _____ day of _____,
1997.

Notary Public

ARIZONA
STATE OFFICE
PHOENIX, ARIZONA

AUG 12 9 56 AM '97

RECEIVED
BUREAU OF
LAND MANAGEMENT

RECEIVED
BUREAU OF
LAND MANAGEMENT
Aug 12 9 52 AM '97
ARIZONA
STATE OFFICE
PHOENIX, ARIZONA

AFFIDAVIT OF PAYMENT OF MAINTENANCE FEES
FOR UNPATENTED MINING CLAIMS

STATE OF ARIZONA }
 } SS
COUNTY OF PINAL }

E. C. John, acting for ASARCO Incorporated, claimant, being first duly sworn, deposes and says that he is a citizen of the United States, more than eighteen years of age and resides at Kearny in Pinal County, State of Arizona, and is personally acquainted with the claim listed below;

that the required payment of \$100 maintenance fee for the year 1998 in lieu of annual assessment work has been made to the BLM for the purpose of holding claims listed below, situated in the Mineral Creek Mining District, Pinal County, Arizona; that the payment was made by and at the expense of ASARCO Incorporated, owner of said claims, for the purpose of complying with the revised laws of the United States pertaining to annual assessment work.

that the location notice is located in Section 11,
Township 3 South, Range 13 East, G. & S. R. B. & M.

ORIGINAL LOCATION NOTICE

<u>Claim</u>	<u>Book or Docket</u>	<u>Page</u>	<u>BLM AMC Serial No.</u>
Portland 5	683	163	67373 ✓

E. C. John for ASARCO Incorporated

SUBSCRIBED and sworn to before me this _____ day of _____, 1997.

Notary Public

ARIZONA
STATE OFFICE
PHOENIX, ARIZONA

AUG 12 9 52 AM '97

RECEIVED
BUREAU OF
LAND MANAGEMENT



RECEIVED
BUREAU OF
LAND MANAGEMENT

AUG 12 9 52 AM '97

ARIZONA
STATE OFFICE
PHOENIX, ARIZONA


AFFIDAVIT OF PAYMENT OF MAINTENANCE FEE
FOR UNPATENTED MINING CLAIMS

STATE OF ARIZONA }
 } SS
COUNTY OF PINAL }

E. C. John, acting for ASARCO Incorporated, claimant, being first duly sworn, deposes and says that he is a citizen of the United States, more than eighteen years of age and resides at Kearny in Pinal County, State of Arizona, and is personally acquainted with the claims listed below;

that the required payment of \$100 maintenance fee per claim for retention of unpatented mining claims listed below, situated in the Mineral Creek Mining District, Pinal County, Arizona; for the assessment year of 1998 has been made to the BLM by and for ASARCO Incorporated, owner of said claims, for the purpose of complying with the revised mining laws of the United States.

that the location notices of the following claims are located in Section 34, Township 2 South, Range 13 East, G. & S. R. B. & M.



ORIGINAL LOCATION NOTICE

<u>Claim</u>	<u>Book or Docket</u>	<u>Page</u>	<u>BLM AMC Serial No.</u>
Wedge No. 1	431	418	67025 ✓

E. C. John for ASARCO Incorporated

SUBSCRIBED and sworn to before me this _____ day of _____, 1997.

Notary Public

ARIZONA
STATE OFFICE
PHOENIX, ARIZONA

AUG 12 9 52 AM '97

RECEIVED
BUREAU OF
LAND MANAGEMENT

RECEIVED
BUREAU OF
LAND MANAGEMENT
Aug 12 9 52 AM '97
ARIZONA
STATE OFFICE
PHOENIX, ARIZONA

AFFIDAVIT OF PAYMENT OF MAINTENANCE FEES
ON UNPATENTED MINING CLAIMS

STATE OF ARIZONA }
 } SS
COUNTY OF PINAL }

E. C. John, acting for ASARCO Incorporated, claimant, being first duly sworn, deposes and says that he is a citizen of the United States, more than eighteen years of age and resides at Kearny in Pinal County, State of Arizona, and is personally acquainted with the claims listed below;

that the required payment of \$100 per mining claim maintenance fee for the 1998 assessment year has been made to the BLM for the purpose of holding unpatented mining claims listed below, situated in the Mineral Creek Mining District, Pinal County, Arizona; that said payment of fees was made by ASARCO Inc., owner of said claims, for the purpose of complying with the revised mining laws of the United States.

That the said mining claims are contiguous and are consolidated into one group for common development;

that location notices of the following claims are located in Section 3, Township 3 South, Range 13 East, G. & S. R. B. & M.

(2) [Handwritten signature]

ORIGINAL LOCATION NOTICES

<u>Claim</u>	<u>Book or Docket</u>	<u>Page</u>	<u>BLM AMC Serial No.</u>
Portland 6	683	164	67374 ✓
Portland 7	683	166	67375

E. C. John for ASARCO Incorporated

SUBSCRIBED and sworn to before me this _____ day of _____, 1997.

Notary Public

ARIZONA
STATE OFFICE
PHOENIX, ARIZONA

AUG 12 9 52 AM '97

RECEIVED
BUREAU OF
LAND MANAGEMENT



RECEIVED
BUREAU OF
LAND MANAGEMENT

AUG 12 9 51 AM '97

ARIZONA
STATE OFFICE
PHOENIX, ARIZONA

AFFIDAVIT OF PAYMENT OF MAINTENANCE FEE
FOR UNPATENTED MINING CLAIMS

STATE OF ARIZONA }
 } SS
COUNTY OF PINAL }

E. C. John, acting for ASARCO Incorporated, claimant, being first duly sworn, deposes and says that he is a citizen of the United States, more than eighteen years of age and resides at Kearny in Pinal County, State of Arizona, and is personally acquainted with the claims listed below;

that the payment of \$100 maintenance per mining claim in lieu of 1998 annual assessment work has been made for the purpose of holding unpatented mining claims listed below, situated in the Mineral Creek Mining District, Pinal County, Arizona; said payment has been made by and at the expense of ASARCO Inc., owner of said mining claims to comply with the revised mining laws of the United States.

that the said mining claims are contiguous and are consolidated into one group for common development;

that location notices of the following claims are located in Sections 34, Township 2 South, Range 13 East, and Sections 3, 4, 9 and 10, Township 3 South, Range 13 East, G. & S. R. B. & M.

62 [Signature]

ORIGINAL OR AMENDED LOCATION NOTICES

<u>Claim</u>	<u>Book or Docket</u>	<u>Page</u>	<u>BLM AMC Serial No.</u>
Teapot No. 11	850	617	1186
Teapot No. 12	850	618	1187
Livingston No. 2	133	196	67365
New Year No. 3	57, Mines	575	67366
New Year No. 4	57, Mines	576	67367
New Year No. 5	57, Mines	577	67368
New Year No. 6	57, Mines	578	67369
New Year No. 7	57, Mines	579	67370
New Year No. 8	57, Mines	580	67371
New Year No. 9	57, Mines	581	67372
Portland No. 8	720	592	67376
Portland No. 9	720	593	67377
Portland No. 10	720	594	67378
Portland No. 11	720	595	67379
Portland No. 12	720	596	67380
Portland No. 13	720	597	67381
Portland No. 14	720	598	67382
Portland No. 15	720	599	67383
Portland No. 16	720	600	67384
Teapot No. 1	834	692	67385
Teapot No. 2	834	693	67386
Teapot No. 3	834	694	67387
Teapot No. 4	834	695	67388
Teapot No. 5	834	696	67389
Teapot No. 6	834	697	67390
Teapot No. 7	834	698	67391
Teapot No. 8	834	699	67392
Teapot No. 9	834	700	67393
Teapot No. 10	834	701	67394
Red Hills No. 1	129	129	67395
Amended	152	393	
Red Hills No. 2	129	130	67396
Amended	152	394	

ARIZONA
STATE OFFICE
PHOENIX, ARIZONA

AUG 12 9 51 AM '97

RECEIVED
BUREAU OF
LAND MANAGEMENT

31

ORIGINAL OR AMENDED LOCATION NOTICES

<u>Claim</u>	<u>Book or Docket</u>	<u>Page</u>	<u>BLM AMC Serial No.</u>
Red Hills No. 3	129	131	67397
Amended	152	395	
Red Hills No. 4	129	132	67398
Amended	491	46	
Red Hills No. 5	129	133	67399
Amended	491	47	
Red Hills No. 6	129	134	67400
Red Hills No. 7	129	135	67401
Red Hills No. 8	133	195	67402
Red Hills No. 9	129	137	67403
Amended	132	177	
Red Hills No. 11	129	139	67404
Amended	132	178	
Red Hills Fraction	487	394	67405
Red Bluff	495	504	67406
West No. 1	520	971	67407
West No. 2	520	972	67408
West No. 3	520	973	67409
West No. 4	520	974	67410
West No. 5	520	975	67411
West No. 6	520	976	67412
West No. 7	520	977	67413
West No. 8	520	978	67414
West No. 9	520	979	67415
West No. 10	520	980	67416
West No. 11	520	981	67417
West No. 12	520	982	67418
West No. 13	520	983	67419
West No. 14	520	984	67420
West No. 15	520	985	67421
West No. 16	520	986	67422
West No. 17	520	987	67423
West No. 18	520	988	67424
West No. 19	520	989	67425
West No. 20	520	990	67426
West No. 21	520	991	67427

ARIZONA
STATE OFFICE
PHOENIX, ARIZONA

Aug 12 9 51 AM '97

RECEIVED
BUREAU OF
LAND MANAGEMENT

(31) *[Handwritten Signature]*

E. C. John for ASARCO Incorporated

SUBSCRIBED and sworn to before me this _____ day of _____, 1997.

Notary Public

ARIZONA
STATE OFFICE
PHOENIX, ARIZONA

AUG 12 9 52 AM 1997

RECEIVED
BUREAU OF
LAND MANAGEMENT

RECEIVED
BUREAU OF
LAND MANAGEMENT

AUG 12 9 51 AM '97

ARIZONA
STATE OFFICE
PHOENIX, ARIZONA

AFFIDAVIT OF PAYMENT OF MINING MAINTENANCE FEES
FOR UNPATENTED MINING CLAIMS

STATE OF ARIZONA }
 }
COUNTY OF PINAL }

ss


E.C. John, acting for ASARCO Incorporated, claimant, being first duly sworn, deposes and says that he is a citizen of the United States, more than eighteen years of age and resides at Kearny in Pinal County, State of Arizona, and is personally acquainted with the claims listed below;

that the annual maintenance fee of \$100 for the 1998 assessment year has been paid to the BLM for the purpose of holding claims listed below, situated in the Mineral Creek Mining District, Pinal County, Arizona; said payment is made in lieu of annual assessment work to comply with the revised laws of the United States with regard to retention of unpatented mining claims.

that the said mining claims are contiguous and are consolidated into one group for common development;

that the location notices of the following claims are located in Sections 29, 30, and 31, Township 3 South, Range 4 East, G. & S. R. B. & M.

55



ORIGINAL LOCATION NOTICE

<u>Claim</u>	<u>Book or Docket</u>	<u>Page</u>	<u>BLM Serial No. (AMC)</u>
Elder 3	1671	022	303735
Elder 4	1671	024	303736
Elder 5	1671	026	303737
Elder 6	1671	028	303738
Elder 7	1671	030	303739
Elder 8	1671	032	303740
Elder 9	1671	034	303741
Elder 10	1671	036	303742
Elder 11	1671	038	303743
Elder 12	1671	040	303744
Elder 15	1671	046	303747
Amended	1869	964-965	
Elder 17	1671	050	303749
Elder 19	1671	054	303751
Elder 21	1671	058	303753
Elder 23	1671	062	303755
Elder 30	1671	076	303762
Elder 31	1671	078	303763
Elder 32	1671	080	303764
Elder 33	1671	082	303765
Elder 34	1671	084	303766
Elder 35	1671	086	303767
Elder 36	1671	088	303768
Elder 37	1671	090	303769
Elder 38	1671	092	303770
Elder 39	1671	094	303771
Elder 48	1671	096	303772
Elder 49	1671	098	303773
Elder 50	1671	100	303774
Elder 51	1671	102	303775
Elder 52	1671	104	303776
Elder 53	1671	106	303777
Elder 54	1671	108	303778
Elder 55	1671	110	303779
Elder 56	1671	112	303780
Elder 57	1671	114	303781

Handwritten checkmarks and a large bracket on the right side of the table, grouping the BLM Serial No. entries from 303735 to 303781.

RECEIVED
BUREAU OF
LAND MANAGEMENT
Aug 12 9 51 AM '97
ARIZONA
STATE OFFICE
PHOENIX, ARIZONA

Handwritten signature and a circled number "35".

ORIGINAL LOCATION NOTICES

<u>Claim</u>	<u>Book or Docket</u>	<u>Page</u>	<u>BLM Serial No. (AMC)</u>
Elder 2	1752	867	315170
Elder 40	1752	869	315171
Elder 41	1752	871	315172
Elder 42	1752	873	315173
Elder 43	1752	875	315174
Elder 44	1752	877	315175
Elder 45	1752	879	315176
Elder 46	1752	881	315177
Elder 47	1752	883	315178
Elder 58	1752	885	315179
Elder 59	1752	887	315180
Elder 60	1752	889	315181
Elder 61	1752	891	315182
Elder 62	1752	893	315183
Elder 63	1752	895	315184
Elder 64	1752	897	315185
Elder 65	1752	899	315186
Elder 13A	1869	962-963	325901
Elder 18A	1869	966-967	325902
Elder 22A	1869	968-969	325903

}
 ✓

E. C. John for ASARCO Incorporated

SUBSCRIBED and Sworn to before me this _____ day of _____, 1997.

Notary Public

No1.ECJ

ARIZONA
STATE OFFICE
PHOENIX, ARIZONA

AUG 12 9 51 AM '97

RECEIVED
BUREAU OF
LAND MANAGEMENT

20

RECEIVED
BUREAU OF
LAND MANAGEMENT

AUG 12 9 51 AM '97

ARIZONA
STATE OFFICE
PHOENIX, ARIZONA

**AFFIDAVIT OF PAYMENT OF MAINTENANCE FEES
FOR UNPATENTED MINING CLAIMS**

STATE OF ARIZONA)
) ss
County of Pinal)

Edward C. John, being first duly sworn, deposes and says that he is a citizen of the United States and more than twenty-one (21) years of age, and resides in Kearny, County of Pinal, State of Arizona, and is personally acquainted with the mining claims situated in the Pioneer Mining District, Pinal County, Arizona.

That all of said mining claims are held in ownership by ASARCO Incorporated, the mailing address for which is P. O. Box 8, Hayden, AZ 85235; that payment of maintenance fees of \$100 per claim was made to the Bureau of Land Management. Said payment was performed and made at the expense of ASARCO Incorporated for the benefit of each and all of said mining claims comprising said contiguous groups. Said expenditure was made in good faith for the purpose of complying with the revision of the Mining Laws of the United States for retention of said contiguous groups of mining claims, and was intended in lieu of the annual labor and improvements for each and all of the above-described unpatented lode mining claims for the assessment year ending at 12:00 o'clock Meridian, September 1, 1998.

All Claims are located in the projected (unsurveyed) Sections 20, 21, 23, 26, 27, 28, 29, 34, and 35, Township 1S, Range 13E, G&SRB&M.

The names and books and pages of record in the Office of the County Recorder of Pinal County, Arizona, and the Bureau of Land Management serial number of the Notices of Location whereof are as follows:

52
[Handwritten signature]

Recording Data

<u>Name of Claim</u>	<u>Book</u>	<u>Page</u>	<u>BLM AMC Serial No.</u>
Dacite #1	604	893	46919
Dacite #2	604	894	46920
Dacite #3	604	895	46921
Dacite #4	604	896	46922
Dacite #5	604	897	46923
Dacite #6	604	898	46924
Kay 139	604	861	47104
Kay 140	604	862	47105
Kay 140 Amended	1753	771 and 772	
Kay 144	604	866	47109
Kay 152	604	874	47117
Kay 154	604	876	47119
LD No. 1	688	408	47272
LD No. 1 Amended	711	870	
LD No. 2	688	409	47273
LD No. 2 Amended	693	556	
LD No. 3	693	408	47274
LD No. 3 Amended	688	870	
LD No. 4	688	398	47275
LD No. 4 Amended	693	558	
LD No. 5	688	399	47276
LD No. 5 Amended	693	559	
LD No. 6	688	400	47277
LD No. 6 Amended	693	560	
LD No. 7	688	401	47278
LD No. 7 Amended	693	561	
LD No. 8	688	402	47279
LD No. 8 Amended	693	562	
LD No. 9	688	410	47280
LD No. 9 Amended	716	365	
Kay 82	1732	181 and 182	313010
Kay 84	1732	185 and 186	313012
Kay 86	1732	189 and 190	313014
Kay 88	1732	193 and 194	313016
Kay 129	1732	195 and 196	313017
Kay 130	1732	197 and 198	313018
Kay 131	1732	199 and 200	313019
Kay 132	1732	201 and 202	313020
Kay 133	1732	203 and 204	313021
Kay 134	1732	205 and 206	313022
Kay 135	1732	207 and 208	313023

ARIZONA
STATE OFFICE
PHOENIX, ARIZONA

Aug 12 9 51 AM '97

RECEIVED
BUREAU OF
LAND MANAGEMENT

31

Recording Data

<u>Name of Claim</u>	<u>Book</u>	<u>Page</u>	<u>BLM AMC Serial No.</u>
Kay 136	1732	209 and 210	313024
Kay 137	1732	211 and 212	313025
Kay 138	1732	213 and 214	313026
Kay 141	1732	215 and 216	313027
Kay 142	1732	217 and 218	313028
Kay 143	1732	219 and 220	313029
Kay 145	1732	221 and 222	313030
Kay 146	1732	223 and 224	313031
Kay 147	1732	225 and 226	313032
Kay 148	1732	227 and 228	313033
Kay 149	1732	229 and 230	313034
Kay 150	1732	231 and 232	313035
Kay 151	1753	767 and 768	315168
Kay 153	1753	769 and 770	315169
Rook No. 1	1771	262	316548
Rook No. 2	1771	263	316549
Rook No. 3	1771	264	316550
Rook No. 4	1771	265	316551
Rook No. 5	1771	266	316552
Rook No. 6	1771	267	316553
Rook No. 7	1771	268	316554

ASARCO Incorporated

By _____
Agent

Foregoing instrument was acknowledged before me this _____ day of _____, 1997, by Edward C. John.

Notary Public

My Commission Expires:

KAYCLMS.ECJ

ARIZONA
STATE OFFICE
PHOENIX, ARIZONA
Aug 12 9 51 AM '97
RECEIVED
BUREAU OF
LAND MANAGEMENT
[Handwritten signature]
(12)

RECEIVED
BUREAU OF
LAND MANAGEMENT

AUG 12 9 50 AM '97

ARIZONA
STATE OFFICE
PHOENIX, ARIZONA

**AFFIDAVIT OF PAYMENT OF MAINTENANCE FEES
FOR THE YEAR 1997**

STATE OF ARIZONA)
) ss
County of Pinal)

Edward C. John, being first duly sworn, deposes and says that he is a citizen of the United States and more than twenty-one (21) years of age, and resides in Kearny, County of Pinal, State of Arizona, and is personally acquainted with the mining claims situated in the Pioneer Mining District, Pinal County, Arizona, the names and books and pages of record in the Office of the County Recorder of Pinal County, Arizona, and the Bureau of Land Management serial number of the Notices of Location as set forth in Exhibit A.

That all of said mining claims are held in ownership by ASARCO Incorporated, the mailing address for which is P. O. Box 8, Hayden, AZ 85235; that payment of maintenance fees of \$100 per claim was made to the Bureau of Land Management for the assessment year 1998.

Said payment was performed and made at the expense of ASARCO Incorporated for the benefit of each and all of said mining claims comprising said contiguous groups. Said expenditure was made in good faith for the purpose of complying with the revision of the Mining Laws of the United States for retention of said contiguous groups of mining claims, and was intended in lieu of the annual labor and improvements for each and all of the above-described unpatented lode mining claims for the assessment years ending at 12:00 o'clock Meridian, September 1, 1996.


All Claims are located in the projected (unsurveyed) Sections 14, 21, 22, 23, 26, 27, 28, 34, and 35, Township 1S, Range 13E, G&SRB&M.

152
[Handwritten signature]

EXHIBIT A
TO AFFIDAVIT OF PAYMENT OF MAINTENANCE FEES
FOR THE YEAR 1997

RECEIVED
 BUREAU OF
 LAND MANAGEMENT
 ARIZONA
 STATE OFFICE
 LM AM
 PHOENIX, ARIZONA
 Aug 12 9 50 AM 1997

<u>Name of Claim</u>	<u>Book</u>	<u>Page</u>	<u>Serial No.</u>
Margaret 69	559	854	45754
Margaret 69 East	568	276	45755
Margaret 133	559	860	45820
Margaret 135	559	862	45823
Margaret 137	559	864	45826
Margaret 138	559	865	45827
Margaret 138 Amended	574	588	
Margaret 139	559	866	45828
Margaret 140	559	867	45829
Margaret 140 Amended	574	589	
Margaret 153	564	531	45842
Margaret 154	564	532	45843
Margaret 155	564	533	45844
Margaret 156	564	534	45845
Margaret 157	559	874	45846
Margaret 159	559	876	45849
Margaret 161	559	878	45852
Margaret 162	559	879	45853
Margaret 162 West	568	282	45854
Margaret 163	559	880	45855
Margaret 164	559	881	45856
Margaret 164 Amended	583	785	
Margaret 164 West	568	283	45857
Margaret 165	559	882	45858
Margaret 166	559	883	45859
Margaret 166 West	568	284	45860
Margaret 217	559	884	45901
Margaret 218	559	885	45902
Margaret 219	559	886	45903
Margaret 220	559	887	45904
Margaret 221	559	888	45905
Margaret 222	559	889	45906
Margaret 223	559	890	45907
Margaret 224	559	891	45908
Margaret 225	559	892	45909
Margaret 225 Amended	583	784	
Margaret 226	559	893	45910
Margaret 226 Amended	574	603	
Margaret 227	564	535	45911

(34) 

<u>Name of Claim</u>	<u>Book</u>	<u>Page</u>	<u>BLM AMC Serial No.</u>
Margaret 228	564	536	45912
Margaret 229	564	537	45913
Margeret 230	564	538	45914
Margaret 231	564	539	45915
Margaret 233	559	894	45916
Margaret 234	559	895	45917
Margaret 234 West	568	287	45918
Margaret 235	560	729	45919
Margaret 236	560	730	45920
Margaret 236 Amended	574	604	
Margaret 237	560	731	45921
Margaret 238	560	732	45922
Margaret 239	560	733	45923
Margaret 240	560	734	45924
Margaret 241	560	735	45925
Margaret 242	560	736	45926
Margaret 242 Amended	574	605	
Margaret 243	560	737	45927
Margaret 244	560	738	45928
Margaret 244 Amended	574	606	
Margaret 245	560	739	45929
Margaret 246	560	740	45930
Margaret 247	559	896	45931
Margaret 248	559	897	45932
Margaret 248 Amended	574	607	
Margaret 249	561	578	45933
Margaret 250	561	579	45934
Margaret 251	561	580	45935
Margaret 252	561	581	45936
Margaret 253	561	582	45937
Margaret 254	561	583	45938
Margaret 255	561	584	45939
Margaret 256	561	585	45940
Margaret 257	561	586	45941
Margaret 258	561	587	45942
Margaret 259	561	588	45943
Margaret 260	561	589	45944
Margaret 261	560	741	45945
Margaret 262	560	742	45946
Margaret 263	560	743	45947
Margaret 264	560	744	45948

ARIZONA
STATE OFFICE
PHOENIX, ARIZONA

Aug 12 9 50 AM '97

- 3 -

RECEIVED
BUREAU OF
LAND MANAGEMENT

37

<u>Name of Claim</u>	<u>Book</u>	<u>Page</u>	<u>BLM AMC Serial No.</u>
Margaret 265	561	590	45949
Margaret 266	561	591	45950
Margaret 267	561	592	45951
Margaret 268	561	593	45952
Margaret 269	560	745	45953
Margaret 270	560	746	45954
Margaret 271	560	747	45955
Margaret 272	560	748	45956
Margaret 273	561	594	45957
Margaret 274	561	595	45958
Margaret 275	561	596	45959
Margaret 276	561	596	45960
Margaret 277	561	596	45961
Margaret 278	561	597	45962
Margaret 279	561	598	45963
Margaret 280	561	599	45964
Margaret 281	561	600	45965
Margaret 282	561	603	45966
Margaret 283	567	542	45967
Margaret 284	567	543	45968
Margaret 285	567	544	45969
Margaret 286	567	545	45970
Margaret 287	564	540	45971
Margaret 305	565	739	45985
Margaret 306	565	740	45986
Margaret 307	565	741	45987
Margaret 308	565	742	45988
Margaret 309	565	743	45989
Margaret 310	565	744	45990
Margaret 311	565	745	45991
Margaret 312	565	746	45992
Margaret 313	565	747	45993
Margaret 314	565	748	45994
Margaret 315	565	749	45995
Margaret 316	565	750	45996
Margaret 317	565	751	45997
Margaret 318	565	752	45998
Margaret 319	565	753	45999
Margaret 320	565	754	46000
Margaret 321	567	546	46001
Margaret 322	567	547	46002
Margaret 323	567	548	46003

PHOENIX, ARIZONA
STATE OFFICE
ARIZONA

AUG 12 9 51 AM '97

RECEIVED
BUREAU OF
LAND MANAGEMENT

42

<u>Name of Claim</u>	<u>Book</u>	<u>Page</u>	<u>BLM AMC Serial No.</u>
Margaret 324	567	549	46004 ✓
Margaret 325	565	755	46005 ✓
Margaret 327	565	757	46007 ✓
Margaret 328	565	758	46008 ✓
Margaret 331	572	914	46011
Margaret 331 Amended	614	329	
Margaret 332	572	915	46012
Margaret 332 Amended	583	788	
Margaret 333	572	916	46013
Margaret 334	572	917	46014 ✓
Margaret 335	572	918	46015
Margaret 335 Amended	583	787	
Margaret 336	572	919	46016
Kay 1	1732	129 and 130	312984
Kay 2	1732	131 and 132	312985
KAY 3	1732	133 AND 134	312986
Kay 4	1732	135 and 136	312987
Kay 5	1732	137 and 138	312988
Kay 6	1732	139 and 140	312989
Kay 7	1732	141 and 142	312990
KAY 8	1732	143 AND 144	312991
Kay 9	1732	145 and 146	312992
Kay 10	1762	147 and 148	312993
Kay 11	1732	149 and 150	312994
Kay 12	1732	151 and 152	312995
Kay 13	1732	153 and 154	312996
Kay 14	1732	155 and 156	312997
Kay 15	1732	157 and 158	312998
Kay 16	1732	159 and 160	312999
Kay 17	1732	161 and 162	312300 ✓
Kay 18	1732	163 and 164	313001
Kay 19E	1732	165 and 166	313002
Kay 19W	1732	167 and 168	313003
Kay 20E	1732	169 and 170	313004
Kay 20W	1732	171 and 172	313005
Kay 21E	1732	173 and 174	313006
Kay 21W	1732	175 and 176	313007
Kay 22	1732	177 and 178	313008
Kay 81	1732	179 and 180	313009
Kay 83	1732	183 and 184	313011 ✓
Kay 85	1732	187 and 188	313013 ✓
Kay 87	1732	191 and 192	313015 ✓

7.24.97
 21M
 WRONG #
 correct #
 AMC 313000

ARIZONA
 STATE OFFICE
 PHOENIX, ARIZONA

Aug 12 9 51 AM '97

RECEIVED
 BUREAU OF
 LAND MANAGEMENT

39

ASARCO Incorporated

By _____
Agent

STATE OF ARIZONA)
)
County of Pinal) SS

The foregoing instrument was acknowledged before me this _____ day of _____, 1997, by Edward C. John.

Notary Public

My Commission Expires:

RECEIVED
BUREAU OF
LAND MANAGEMENT
AUG 12 9 51 AM '97
ARIZONA
STATE OFFICE
PHOENIX, ARIZONA

MARGARET.ECJ

RECEIVED
BUREAU OF
LAND MANAGEMENT

AUG 12 9 50 AM 1997

ARIZONA
STATE OFFICE
PHOENIX, ARIZONA

AFFIDAVIT OF PAYMENT OF MAINTENANCE FEE
FOR UNPATENTED MINING CLAIMS

STATE OF ARIZONA }
 } SS
COUNTY OF PINAL }

E. C. JOHN, acting for ASARCO Incorporated, claimant, being first duly sworn, deposes and says that he is a citizen of the United States, more than eighteen years of age, and resides at Kearny in Pinal County, State of Arizona, and is personally acquainted with the claims listed below.

That the payment of \$100 maintenance per mining claim, in lieu of 1998 annual assessment work, has been made for the purpose of holding unpatented maining claims listed below, situated in Mineral Creek Mining District, Pinal County, Arizona; said payment has been made by and at the Expense of ASARCO Incorporated, owner of said mining claims, to comply with the revised mining laws of the United States.

That the said mining claims are contiguous and are consolidated into one group for common development.

That location notices of the following claims are located in Sections 33 and 34, Township 3 South, Range 14 East, and Sections 3, 4, 5 and 8, Township 4 South, Range 14 East, G. & S. R. B. & M.

ORIGINAL AND AMENDED LOCATION NOTICES

<u>CLAIM NAME & NO.</u>	<u>YEAR</u>	<u>DOCUMENT NO.</u> <u>(PINAL COUNTY)</u>	<u>BLM SERIAL NO.</u> <u>(AMC)</u>
HACKBERRY 1	1997	010513	345188
HACKBERRY 2	1997	010514	345189
HACKBERRY 3	1997	010515	345190
HACKBERRY 4	1997	010516	345191
HACKBERRY 5	1997	010517	345192
HACKBERRY 6	1997	010518	345193

6
100

RECEIVED
BUREAU OF
LAND MANAGEMENT

AUG 22 9 50 AM '97

ARIZONA
STATE OFFICE
PHOENIX, ARIZONA

ORIGINAL AND AMENDED LOCATION NOTICES (Cont.)

<u>CLAIM NAME & NO.</u>	<u>YEAR</u>	<u>DOCUMENT NO. (PINAL COUNTY)</u>	<u>BLM SERIAL NO. (AMC)</u>
HACKBERRY 7	1997	010519	345194
HACKBERRY 8	1997	010520	345195
HACKBERRY 9	1997	010521	345196
HACKBERRY 10	1997	010522	345197
HACKBERRY 11	1997	010523	345198
HACKBERRY 12	1997	010524	345199
HACKBERRY 13	1997	010525	345200
HACKBERRY 14	1997	010526	345201
HACKBERRY 15	1997	010527	345202
HACKBERRY 16	1997	010528	345203
HACKBERRY 17	1997	010529	345204
HACKBERRY 18	1997	010530	345205
HACKBERRY 19	1997	010531	345206
HACKBERRY 20	1997	010532	345207
HACKBERRY 21	1997	010533	345208
HACKBERRY 22	1997	010534	345209
HACKBERRY 23	1997	010535	345210
HACKBERRY 24	1997	010536	345211
HACKBERRY 25	1997	010537	345212
HACKBERRY 26	1997	010538	345213
HACKBERRY 27	1997	010539	345214
HACKBERRY 28	1997	010540	345215
HACKBERRY 29	1997	010541	345216
HACKBERRY 30	1997	010542	345217
HACKBERRY 31	1997	010543	345218
HACKBERRY 32	1997	010544	345219
HACKBERRY 33	1997	010545	345220
HACKBERRY 34	1997	010546	345221
HACKBERRY 35	1997	010547	345222
HACKBERRY 36	1997	010548	345223
HACKBERRY 37	1997	010549	345224
HACKBERRY 38	1997	010550	345225
HACKBERRY 39	1997	010551	345226
HACKBERRY 40	1997	010552	345227
HACKBERRY 41	1997	010553	345228
HACKBERRY 42	1997	010554	345229
HACKBERRY 43	1997	010555	345230
HACKBERRY 44	1997	010556	345231
HACKBERRY 45	1997	008632	344757
HACKBERRY 46	1997	008633	344758
HACKBERRY 47	1997	008634	344759
HACKBERRY 48	1997	008635	344760
HACKBERRY 49	1997	008636	344761
HACKBERRY 50	1997	008637	344762
HACKBERRY 51	1997	008638	344763

45

ORIGINAL AND AMENDED LOCATION NOTICES (Cont'd)

<u>CLAIM NAME & NO.</u>	<u>YEAR</u>	<u>DOCUMENT NO. (PINAL COUNTY)</u>	<u>BLM SERIAL NO. (AMC)</u>
HACKBERRY 52	1997	008639	344764
HACKBERRY 53	1997	008640	344765
HACKBERRY 54	1997	008641	344766
HACKBERRY 55	1997	008642	344767
HACKBERRY 56	1997	008643	344768
HACKBERRY 57	1997	008644	344769
HACKBERRY 58	1997	008645	344770
HACKBERRY 59	1997	008646	344771
HACKBERRY 60	1997	008647	344772
HACKBERRY 61	1997	008648	344773
HACKBERRY 62	1997	008649	344774
HACKBERRY 63	1997	009613	345121
HACKBERRY 64	1997	009614	345122
HACKBERRY 65	1997	009615	345123
HACKBERRY 66	1997	009616	345124
HACKBERRY 67	1997	009617	345125
HACKBERRY 68	1997	009618	345126
HACKBERRY 69	1997	009619	345127
HACKBERRY 70	1997	009620	345128
HACKBERRY 71	1997	009621	345129
HACKBERRY 72	1997	013038	345354
HACKBERRY 73	1997	013039	345355
HACKBERRY 74	1997	013040	345356
HACKBERRY 75	1997	013041	345357
HACKBERRY 76	1997	013042	345358
HACKBERRY 77	1997	013043	345359
HACKBERRY 78	1997	013044	345360
HACKBERRY 79	1997	013045	345361
HACKBERRY 80	1997	013046	345362
HACKBERRY 81	1997	013047	345363
HACKBERRY 82	1997	013048	345364
HACKBERRY 83	1997	013049	345365
HACKBERRY 84	1997	013050	345366
HACKBERRY 85	1997	013051	345367
HACKBERRY 86	1997	013052	345368
HACKBERRY 87	1997	013053	345369
HACKBERRY 88	1997	013054	345370
HACKBERRY 89	1997	013055	345371
HACKBERRY 90	1997	013056	345372
HACKBERRY 91	1997	013057	345373
HACKBERRY 92	1997	013058	345374
HACKBERRY 93	1997	013059	345375
HACKBERRY 94	1997	013060	345376
HACKBERRY 95	1997	013061	345377
HACKBERRY 96	1997	013062	345378
HACKBERRY 97	1997	013063	345379

RECEIVED
BUREAU OF
LAND MANAGEMENT
ARIZONA
STATE OFFICE
PHOENIX, ARIZ
Aug 12 9 50

ORIGINAL AND AMENDED LOCATION NOTICES (Cont'd)

<u>CLAIM NAME & NO.</u>	<u>YEAR</u>	<u>DOCUMENT NO.</u> <u>(PINAL COUNTY)</u>	<u>BLM SERIAL NO.</u> <u>(AMC)</u>
HACKBERRY 98	1997	013064	345380
HACKBERRY 99	1997	013065	345381
HACKBERRY 100	1997	013066	345382
HACKBERRY 101	1997	013067	345383
HACKBERRY 102	1997	013068	345384
HACKBERRY 103	1997	013069	345385
HACKBERRY 104	1997	013070	345386
HACKBERRY 105	1997	013071	345387
HACKBERRY 106	1997	013072	345388
HACKBERRY 107	1997	013073	345389

E. C. John, for ASARCO Incorporated

SUBSCRIBED AND SWORN to before me this ____ day of August, 1997.

Notary Public

My Commission Expires:

ARIZONA
STATE OFFICE
PHOENIX, ARIZONA

AUG 12 9 50 AM '97

RECEIVED
BUREAU OF
LAND MANAGEMENT

RECEIVED
BUREAU OF
LAND MANAGEMENT

AUG 12 9 50 AM '97

ARIZONA
STATE OFFICE
PHOENIX, ARIZONA

Page 1 of 2

AFFIDAVIT OF PAYMENT OF MAINTENANCE FEE
FOR UNPATENTED MINING CLAIMS

STATE OF ARIZONA }
 } SS
COUNTY OF PINAL }

E. C. JOHN, acting for ASARCO Incorporated, claimant, being first duly sworn, deposes and says that he is a citizen of the United States, more than eighteen years of age, and resides at Kearny in Pinal County, State of Arizona, and is personally acquainted with the claims listed below.

That the payment of \$100 maintenance per mining claim, in lieu of 1998 annual assessment work, has been made for the purpose of holding unpatented mining claims listed below, situated in Mineral Creek Mining District, Pinal County, Arizona; said payment has been made by and at the Expense of ASARCO Incorporated, owner of said mining claims, to comply with the revised mining laws of the United States.

That the said mining claims are contiguous and are consolidated into one group for common development.

That location notices of the following claims are located in Section 1, Township 3 South, Range 13 East, G. & S. R. B. & M.



ORIGINAL AND AMENDED LOCATION NOTICES

<u>CLAIM NAME & NO.</u>	<u>YEAR</u>	<u>DOCUMENT NO. (PINAL COUNTY)</u>	<u>BLM SERIAL NO. (AMC)</u>
RUSTLER 1	1997	013769	345629
RUSTLER 2	1997	013770	345630
RUSTLER 3	1997	013771	345631
RUSTLER 4	1997	013772	345632
RUSTLER 5	1997	013773	345633

E. C. John, for ASARCO Incorporated

SUBSCRIBED AND SWORN to before me this ____ day of August, 1997.

Notary Public

My Commission Expires:

D\FEEAFFMC.697

RECEIVED
BUREAU OF
LAND MANAGEMENT
Aug 12 9 50 AM 1997
ARIZONA
STATE OFFICE
PHOENIX, ARIZONA

(5)

RECEIVED
BUREAU OF
LAND MANAGEMENT

AUG 12 9 49 AM '97

ARIZONA
STATE OFFICE
PHOENIX, ARIZONA

Page 1 of 2

AFFIDAVIT OF PAYMENT OF MAINTENANCE FEE
FOR UNPATENTED MINING CLAIMS

STATE OF ARIZONA }
 } SS
COUNTY OF PINAL }

E. C. JOHN, acting for ASARCO Incorporated, claimant, being first duly sworn, deposes and says that he is a citizen of the United States, more than eighteen years of age, and resides at Kearny in Pinal County, State of Arizona, and is personally acquainted with the claims listed below.

That the payment of \$100 maintenance per mining claim, in lieu of 1998 annual assessment work, has been made for the purpose of holding unpatented maining claims listed below, situated in Mineral Creek Mining District, Pinal County, Arizona; said payment has been made by and at the Expense of ASARCO Incorporated, owner of said mining claims, to comply with the revised mining laws of the United States.

That the said mining claims are contiguous and are consolidated into one group for common development.

That location notices of the following claims are located in Sections 26, 27, 34 and 35, Township 3 South, Range 13 East, G. & S. R. B. & M.

ORIGINAL AND AMENDED LOCATION NOTICES

<u>CLAIM NAME & NO.</u>	<u>YEAR</u>	<u>DOCUMENT NO.</u> <u>(PINAL COUNTY)</u>	<u>BLM SERIAL NO.</u> <u>(AMC)</u>
TORTILLA 1	1997	004762	344575
TORTILLA 2	1997	004763	344576
TORTILLA 3	1997	004764	344577
TORTILLA 4	1997	004765	344578
TORTILLA 5	1997	004766	344579

(5)

Handwritten initials or mark

RECEIVED
BUREAU OF
LAND MANAGEMENT

AUG 12 9 49 AM '97

Page 2 of 2
ARIZONA
STATE OFFICE
PHOENIX, ARIZONA

ORIGINAL AND AMENDED LOCATION NOTICES (Cont.)

<u>CLAIM NAME & NO.</u>	<u>YEAR</u>	<u>DOCUMENT NO. (PINAL COUNTY)</u>	<u>BLM SERIAL NO. (AMC)</u>
TORTILLA 6	1997	004767	344580
TORTILLA 7	1997	004768	344581
TORTILLA 8	1997	004769	344582
TORTILLA 9	1997	004770	344583
TORTILLA 10	1997	004771	344584
TORTILLA 11	1997	004772	344585
TORTILLA 12	1997	004773	344586
TORTILLA 13	1997	004774	344587
TORTILLA 14	1997	004775	344588
TORTILLA 15	1997	006417	344652
TORTILLA 16	1997	006418	344653
TORTILLA 17	1997	006419	344654
TORTILLA 18	1997	006420	344655
TORTILLA 19	1997	006421	344656
TORTILLA 20	1997	006422	344657
TORTILLA 21	1997	006423	344658
TORTILLA 22	1997	006424	344659
TORTILLA 23	1997	006425	344660
TORTILLA 24	1997	006426	344661
TORTILLA 25	1997	006427	344662
TORTILLA 26	1997	006428	344663
TORTILLA 27	1997	006429	344664
TORTILLA 28	1997	006430	344665
TORTILLA 29	1997	006431	344666
TORTILLA 30	1997	006432	344667
TORTILLA 31	1997	006433	344668
TORTILLA 32	1997	006434	344669
TORTILLA 33	1997	006435	344670
TORTILLA 34	1997	006436	344671
TORTILLA 35	1997	006437	344672
TORTILLA 36	1997	006438	344673

E. C. John, for ASARCO Incorporated

SUBSCRIBED AND SWORN to before me this ____ day of August, 1997.

Notary Public

My Commission Expires: _____

D\FEEAFFMC.897

21
Handwritten signature/initials

UNITED STATES
DEPARTMENT OF THE INTL
BUREAU OF LAND MANAGEMENT

RECEIPT AND ACCOUNTING ADVICE

No. 231523U

TC/AZ

08/12/97

Subject: CLAIM MAINTENANCE FEE 1998 - 1402

2 51 13 140,200.00

Applicant:

ASARCO INC
RAY COMPLEX
BOX 8
MAYDEN AZ 85235

Remitter: DK 55017485
520-356-3284

AMC 253273
2774618
294050

Assignor:

LEASE MANAGEMENT DATA									
ORIGINAL SERIAL NO.	ASG.	TYPE	ST.	CTY.	FUND SYMBOL	ACRES/UNITS	RATE		
AMC 08291 ET AL									

AMOUNT	ANV. DATE	EXP. DATE	BILL CYC.	S/C	DISTRICT	NEXT BILL	MISC. DATA	U of M	ACTUAL UNITS

ASSIGNMENT SERIAL NO.	ASG.	TYPE	ST.	CTY.	FUND SYMBOL	ACRES/UNITS	RATE		

AMOUNT	ANV. DATE	EXP. DATE	BILL CYC.	S/C	DISTRICT	NEXT BILL	MISC. DATA	U of M	ACTUAL UNITS

Refund Maintenance Fee paid in sum of the \$93,949.58 98

APPLY REMITTANCE			
ACTION	FUND SYMBOL	CTY.	AMOUNT
FILING FEE			
RENTAL			
UNEARNED			
REFUND			\$14,500 ⁰⁰
TOTAL			
AMOUNT DUE			

Remarks: *On claims listed - w/ new FHFC. showed*

AMC 294050-294061	277508-277521
253273-253274	277539
253455	277541
253458	277543
253465	277545-277549
277473	
277475-277497	
277502	
277504	
277506	

BY: *[Signature]* DATE: *2/12/98*

Lease in Escrow?
 KGS?
 Auto Escalates?
 Auto Renew?

Of Interest?
 Operating Rights?
 Operator
 Bond Filed?

FOR MMS USE ONLY

BILLEE NUMBER	FOREST REFUGE
OCS SECTION	
CODE	

XX

2/12/98

SERIAL NO: AMC294050

CLAIM NAME: AX A #83

CASE TYPE: 384401

ASARCO INC

BOX 8
OWNER

HAYDEN

,AZ 85235

3 S 13 E GILA-SALT R. 019 SE PINAL AZ
 DISTRICT PHOENIX FIE

3 S 13 E GILA-SALT R. 030 NE PINAL AZ
 DISTRICT GILA-SALT R

FEB 09,1989	403	LOCATION DATE	
APR 03,1989	395	RECORDATION DATE	
AUG 20,1993	482	RENTAL/MAINTENANCE FEE	1994
FEB 12,1998	379	REFUND AUTHORIZED	\$200;
AUG 20,1993	482	RENTAL/MAINTENANCE FEE	1993;RECEIPT 2044304
DEC 15,1992	481	NOTICE OF INTENT TO HOLD	1992
OCT 08,1992	974	AUTOMATED RECORD VERIF	
JUL 06,1992	630	CLAIM FINAL CERT ISSUED	
DEC 28,1990	113	ADDITIONAL INFO RECEIVED	AZA 25008
APR 03,1989	500	MAP IN LEAD FILE	294050
APR 03,1989	501	ACCT ADV IN LEAD FILE	294050
APR 03,1989	669	LAND STATUS CHECKED	
MAR 15,1989	404	COUNTY RECORDATION	0;1591;0113

SERIAL REGISTER PAGE

GEO STATE: ARIZONA SERIAL NO: AZA 25008
 CASE TYPE: 386400 MILLSITE PATENTS
 LEGAL REF: MILLSITE PATENTS 5/10/1872 ACT COMMODITY: MILLSITE PATEN

NAME	ADDRESS	% INTRST INTEREST
ASARCO INC	BOX 8 HAYDEN, AZ 85235--	100.00000 APPLICANT

M_	TOWN	RANGE	SEC	SUBDIVISION	SURFACE MGMT AGENCY
14	3.0S	12.0E	24	MS 4870A	
			25	MS 4870A	
14	3.0S	13.0E	19	E2SE	
			19	E2SENE	
			19	MS 4870A	
			20	SWNW,NWSW	
			20	S2NWNW,SWSENW,S2NWSENW	
			20	W2NESW,W2W2SWSW	
			30	MS 4870A	

***** TOTAL ACRES: 387.597 *****

ACTN DATE	CODE	ACTION	ACTION REMARKS	PEND ACT
12/28/1990	124	APLN RECD		
12/28/1990	347	FILING FEE RECEIVED	\$3500.00;#1664211	
12/28/1990	500	GEOGRAPHIC NAME	COCHISE NO. 2	
12/28/1990	500	GEOGRAPHIC NAME	JUNE BUG NO. 2	
12/28/1990	500	GEOGRAPHIC NAME	TERRA NO. 6	
12/28/1990	500	GEOGRAPHIC NAME	COPPER BUTTE NO. 7	
12/28/1990	500	GEOGRAPHIC NAME	COPPER BUTTE NO. 22	
12/28/1990	500	GEOGRAPHIC NAME	AX-A #6	
12/28/1990	500	GEOGRAPHIC NAME	AX-A #8-30	
12/28/1990	500	GEOGRAPHIC NAME	AX-A #35,#37,#39	
12/28/1990	500	GEOGRAPHIC NAME	AX-A #41-#54	
12/28/1990	500	GEOGRAPHIC NAME	AX-A #72,#74,#76	
12/28/1990	500	GEOGRAPHIC NAME	AX-A #78-#82	
12/28/1990	500	GEOGRAPHIC NAME	AX-A #83-#94	
12/28/1990	501	REFERENCE NUMBER	AMC253273;	
12/28/1990	501	REFERENCE NUMBER	AMC253274;	
12/28/1990	501	REFERENCE NUMBER	AMC253455;	
12/28/1990	501	REFERENCE NUMBER	AMC253458;	

SERIAL REGISTER PAGE

GEO STATE: ARIZONA SERIAL NO: AZA 25008

* CONTINUED * * CONTINUED *

ACTN DATE	CODE	ACTION	ACTION REMARKS	PEND ACT
12/28/1990	501	REFERENCE NUMBER	AMC253465;	
12/28/1990	501	REFERENCE NUMBER	AMC277473;	
12/28/1990	501	REFERENCE NUMBER	AMC277475-277497;	
12/28/1990	501	REFERENCE NUMBER	AMC277502;	
12/28/1990	501	REFERENCE NUMBER	AMC277504;	
12/28/1990	501	REFERENCE NUMBER	AMC277506;	
12/28/1990	501	REFERENCE NUMBER	AMC277508-277521;	
12/28/1990	501	REFERENCE NUMBER	AMC277539;	
12/28/1990	501	REFERENCE NUMBER	AMC277541;	
12/28/1990	501	REFERENCE NUMBER	AMC277543;	
12/28/1990	501	REFERENCE NUMBER	AMC277545-277549;	
12/28/1990	501	REFERENCE NUMBER	AMC294050-294061;	
12/29/1990	042	CASE SENT	TO TOM REITMEYER	
06/17/1991	042	CASE SENT	FIELD SOL	
06/26/1991	042	CASE SENT	MINING CLAIMS/TR/WGSD	
06/26/1991	149	CASE RECEIVED		
04/15/1992	610	PUBLISHED		
06/10/1992	610	PUBLISHED		
06/16/1992	106	MONIES REQUESTED		
07/02/1992	302	PURC PRICE RECEIVED	\$1940.00;	
07/06/1992	010	MINERAL EXAM/RPT RQSTD		AZ02016
07/06/1992	212	FC ISSUED		
07/06/1992	543	SEGREGATION (MINERAL)	ALL;	
07/06/1992	544	SEGREGATION (SURFACE)	ALL;	
07/06/1992	552	LAND SEGREGATED		
11/07/1995	042	CASE SENT	JEFF GARRETT, PFO	
01/10/1996	042	CASE SENT	BYARD KERSHAW, AZ933	
09/04/1996	010	MINERAL EXAM/RPT RQSTD		
09/04/1996	042	CASE SENT	TO S. FECHNER, NTC	
09/11/1997	149	CASE RECEIVED		

COMMENTS:

- 01 COCHISE NO. 2, JUNE BUG NO. 2, TERRA NO. 6, COPPER
- 02 BUTTE NO. 7, AND COPPER BUTTE NO. 22, LODE MINING
- 03 CLAIMS, MS 4870-A.
- 04 AX-A #6, 8-30, 35, 37, 39, 41-54, 72, 74, 76, 78-82
- 05 MILLSITES BY LEGAL SUBDIVISION.
- 06 AX-A #83-94 BY MINERAL SURVEY NO. 4870-B.
- 07 REF. AMC 253273, 253274, 253455, 253458, 253465,
- 08 277473, 277475-277497, 277502, 277504, 277506,
- 09 277508-277521, 277539, 277541, 277543,

* CONTINUED * * CONTINUED *

UNITED STATES
DEPARTMENT OF THE INTERIOR
BUREAU OF LAND MANAGEMENT

RECEIPT AND ACCOUNTING ADVICE

No. 231528U 0

TC/AZ 08/12/97

Subject: CLAIM MAINTENANCE FEE 1998 - 1402 2 51 13 140,200.00

Applicant:
ASARCO INC
RAY COMPLEX
BOX 8
HAYDEN AZ 85235

Remitter: CK 55017485
520-356-3284

*AMC 253273,
277468
294050*

Assignor:

LEASE MANAGEMENT DATA									
ORIGINAL SERIAL NO.	ASG.	TYPE	ST.	CTY.	FUND SYMBOL			ACRES/UNITS	RATE
0000000000									

AMOUNT	ANV. DATE	EXP. DATE	BILL CYC.	S/C	DISTRICT	NEXT BILL	MISC. DATA	U of M	ACTUAL UNITS

ASSIGNMENT SERIAL NO.	ASG.	TYPE	ST.	CTY.	FUND SYMBOL			ACRES/UNITS	RATE

AMOUNT	ANV. DATE	EXP. DATE	BILL CYC.	S/C	DISTRICT	NEXT BILL	MISC. DATA	U of M	ACTUAL UNITS

APPLY REMITTANCE				Remarks:
ACTION	FUND SYMBOL	CTY.	AMOUNT	
FILING FEE				<i>On claims listed - W new FHFC. Dated in some of the yrs 93, 94, 95 & 98</i> <i>AMC 294050-294061</i> <i>253273-253274</i> <i>253455</i> <i>253458</i> <i>253465</i> <i>277473</i> <i>277475-277497</i> <i>277502</i> <i>277504</i> <i>277506</i> BY: <i>Steve Wilson</i> DATE: <i>2/12/98</i>
RENTAL				
UNEARNED				
REFUND			\$14,500	
TOTAL				
AMOUNT DUE				

<input type="checkbox"/> Lease in Escrow? <input type="checkbox"/> KGS? <input type="checkbox"/> Auto Escalates? <input type="checkbox"/> Auto Renew?	Of Interest? Operating Rights? Operator Bond Filed?	FOR MMS USE ONLY BILLEE NUMBER OCS SECTION CODE FOREST REFUGE
--	--	--

ASARCO

Amc 253273
277468
294050

Ray Complex

Neil A. Gambell
Environmental Services Manager

February 10, 1998

BY FACSIMILE & U. S. MAIL
Bureau of Land Management
U. S. Department of Interior
222 North Central Avenue
Phoenix, AZ 85004

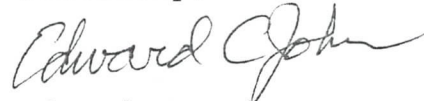
Attn.: Dore Morrison

Gentlemen:

Please find attached the sheets covering the AX-A Claims included in the 1993-94 payment of rental and maintenance fees and the AX-A 83-94 claims included in the 1997 payment. Pardon the overpayment and inadvertent inclusion of the claims this year.

Also attached are the first half certificate for the claims and a copy of the check for 1993-94 rental fees.

Sincerely,



Edward C. John
Land Agent

ECJ:mbp

Attachments

pc: N. A. Gambell

M\BLMCLMSR.LTR

RECEIVED
BUREAU OF
LAND MANAGEMENT
Feb 11 10 43 AM '98
ARIZONA
STATE OFFICE
PHOENIX, ARIZONA

cc: BKM
SFJ
EOT
7/17/92


UNITED STATES DEPARTMENT OF THE INTERIOR
BUREAU OF LAND MANAGEMENT
ARIZONA STATE OFFICE

A 25008
(922 TR)

July 7, 1992

Memorandum

To: District Manager, Phoenix District Office
From: Chief, Branch of Mining Law Administration
Subject: ASARCO Mineral Patent Application



On July 6, 1992, final certificate was issued for 5 lode mining claims and 61 mill sites known as COCHISE No. 2, COPPER BUTTE No. 7, COPPER BUTTE No. 22, JUNEBUG No. 2, TERRA No. 6 lode mining claims and AX-A #6, #8 through #30, #35, #37, #39, #41 through #54, #72, #74, #76, and #78 through #94 mill sites, to ASARCO Incorporated.

The patent application Serial Number is A 25008. The lands included in the application are described as:

T. 3 S., R. 12 E., GSR Mer.
sec. 24, MS 4870 A;
sec. 25, MS 4870 A;

T. 3 S., R. 13 E., GSR Mer.
sec. 19, MS 4870 A and B
E½SE¼NE¼, E½SE¼;
sec. 20, S½NW¼NW¼, SW¼NW¼,
SW¼SE¼NW¼, S½NW¼SE¼NW¼,
NW¼SW¼, W½NE¼SW¼, W½W¼SW¼SW¼;
SEC. 30, MS 4870 A

RECEIVED
BUREAU OF
LAND MANAGEMENT
FEB 11 10 43 AM '92
ARIZONA
STATE OFFICE
PHOENIX, ARIZONA

in the Globe-Miami Mining District, Gila County, Arizona.

Upon patent issuance the surface estate will be reserved for all of the lands within section 24, T. 3 S., R. 12 E., and section 30, T. 3 S., R. 13 E. These lands were previously patented under Sec. 8 of the Taylor Grazing Act.

A road right-of-way, AZA 21389, will be reserved as authorized to Pinal County Board of Supervisors, pursuant to Revised Statute 2477 in the NE¼ section 19, T. 3 S., R. 13 E.

At this time notification should be given to grazing lessees or permittees that such rights may be terminated upon patent issuance. Please provide us

ASARCO

MONTH

REMITTANCE ADVICE

VOUCHER NO.

ACCOUNTING COPY

VENDOR NO.

55004750

55004750

ASARCO Incorporated • RAY COMPLEX • P.O. Box 8 • HAYDEN, ARIZONA 85235

INVOICE NUMBER	OUR ORDER NO.	CONTROL NO.	INVOICE AMOUNT	DISCOUNT	DEDUCTIONS	NET AMOUNT
RENTAL FEES FOR	1086 MINING CLAIMS HELD BY RAY COMPLEX FOR 1993 and 1994	0816910				\$217,200.00
Totals						\$217,200.00

Detach before depositing

50-937
213

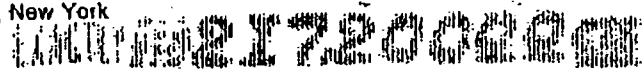
ASARCO

ASARCO Incorporated
RAY COMPLEX
P.O. Box 8
HAYDEN, ARIZONA 85235

55004750

To The Chase Manhattan Bank, N.A.
Syracuse, New York

PAY



DATE
08/19/93

NET AMOUNT
\$217,200.00

CASH PROMPTLY
NOT VALID AFTER 90 DAYS

TO
THE
ORDER
OF

BUREAU OF LAND MANAGEMENT
ARIZONA STATE OFFICE
3707 N. 7th St.
P O BOX 56563
PHOENIX, AZ. 85011

VOID

AUTHORIZED SIGNATURE

NON-NEGOTIABLE

AUTHORIZED SIGNATURE

⑈55004750⑈ ⑆021309379⑆ 6010021098158⑈

FEB 10 '98 14:03

146 P-006

HAYDEN OPERATIONS

+15203563803

1936-321



OFFICIAL RECORDS
PINAL COUNTY RECORDER
KATHLEEN C. FELIX

DATE: 20AUG93 TIME: 1400
FEE: \$5.00 \$4.00 \$.00
PAGES: 001
DOCKET: 1936 PAGE: 321
INSTRUMENT # 088975

NOTICE
OF
INTENTION TO HOLD

ARIZONA
STATE OFFICE
PHOENIX, ARIZONA

FEB 11 10 43 AM '98

RECEIVED
BUREAU OF
LAND MANAGEMENT

Name of Claims : AX-A Nos. 83 through 94 (BLM Serial Nos. AMC 294050 through 294061)
Description : Said mill site claims are located in the east half of Section 19, Township 3 South, Range 13 East, G. & S. R. B. & M.
Owner : ASARCO Incorporated
Mailing Address : Box 8
Hayden, Arizona 85235

AUG 20 10 48 AM '93

The above-named mill site claims are being held by the owner for the purpose of mine waste disposal and/or ore processing plant sites. This document is being filed to comply with Title 43 U.S.C. Section 3822.2-3.

Edward John
E.C. John for ASARCO Incorporated

SUBSCRIBED and sworn before me this 18th of August 1993.



Rosa M. Aguirre
Notary Public

*No Maintenance Fee
F.H.C. July 1992*

*12
646*

RECEIVED
BUREAU OF
LAND MANAGEMENT

AUG 12 9 56 AM '97

ARIZONA
STATE OFFICE
PHOENIX, ARIZONA

NOTICE OF
PAYMENT OF ANNUAL MAINTENANCE FEES
AND INTENTION TO HOLD

STATE OF ARIZONA }
 } ss
COUNTY OF PINAL }

Name of Claims : AX-A Nos. 83, 84, 85, 86, 87, 88, 89, 90, 91, 92, 93,
and 94 (BLM Serial Nos. AMC 294050, 294051,
294052, 294053, 294054, 294055, 294056, 294057,
294058, 294059, 294060, and 294061)

Description : Said mill site claims are located
in the east half of Section 19,
Township 3 South, Range 13 East,
G. & S. R. B. & M.

Owner : ASARCO Incorporated

Mailing Address : Box 8
Hayden, Arizona 85235

RECEIVED
BUREAU OF
LAND MANAGEMENT

FEB 11 10 43 AM '98

ARIZONA
STATE OFFICE
PHOENIX, ARIZONA


The above-named mill site claims are being held by the owner for the purpose of mine waste disposal and/or ore processing plant sites. This document is being filed to comply with Title 43 U.S.C. Section 3822.2-3. Annual Maintenance fee of \$100 has been paid to hold these claims for the assessment year 1998.

Edward John
E.C. John for ASARCO Incorporated

SUBSCRIBED and sworn before me this 9th of September, 1997.

FHFC
July 1998

Judy Ann Buttery
Notary Public



12



OFFICIAL RECORDS OF
 PINAL COUNTY RECORDER
 KATHLEEN C. FELIX

DATE: 20AUG93 TIME: 1400
 FEE: \$5.00 \$4.00 \$.00
 PAGES: 001
 DOCKET: 1936 PAGE: 323
 INSTRUMENT # 088977

NOTICE
 OF
INTENTION TO HOLD

Name of Claims : AX-A Nos. 1 through 82 (BLM Serial Nos.
 AMC 277468 through 277549)

Description : Said mill site claims are located in
 the east half of Section 19 and the west
 half of Section 20, Township 3 South,
 Range 13 East, G. & S. R. B. & M.


Owner : ASARCO Incorporated

Mailing Address : Box 8
 Hayden, Arizona 85235

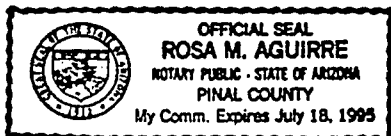
RECEIVED
 BUREAU OF
 LAND MANAGEMENT
 ARIZONA
 STATE OFFICE
 PHOENIX, ARIZONA
 FEB 11 10 43 AM '98


RECEIVED
 BUREAU OF LAND MANAGEMENT
 AUG 20 10 48 AM '93

The above-named mill site claims are being held by the owner for the purpose of mine waste disposal and/or ore processing plant sites. This document is being filed to comply with Title 43 U.S.C. Section 3833.2-3.


 E.C. John for ASARCO Incorporated

SUBSCRIBED and sworn before me this 18th of August, 1993.




 Notary Public

FHFC Issued July, 1992. *Two Master's...*

AMC 277477 - 277497
 277502
 277504
 277506
 277508 - 277521

277539
 277541
 277543 - 277549

82
 Bcf

ASARCO

MONTH

REMITTANCE ADVICE

VOUCHER NO.

ACCOUNTING COPY

VENDOR NO.

55004750

55004750

ASARCO Incorporated • RAY COMPLEX • P.O. Box 8 • HAYDEN, ARIZONA 85235

INVOICE NUMBER	OUR ORDER NO.	CONTROL NO.	INVOICE AMOUNT	DISCOUNT	DEDUCTIONS	NET AMOUNT
RENTAL FEES FOR	1086 MINING	CLAIMS HELD BY RAY COMPLEX FOR	1993 and 1994			\$217,200.00
		0816910				
TOTALS						\$217,200.00

Detach before depositing

RECEIVED
 BUREAU OF
 LAND MANAGEMENT
 ARIZONA STATE OFFICE
 PHOENIX, ARIZONA
 FEB 11 10 43 AM '93

ASARCO

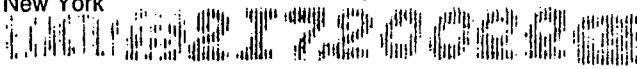
ASARCO Incorporated
 RAY COMPLEX
 P.O. Box 8
 HAYDEN, ARIZONA 85235

55004750

50-937
213

To The Chase Manhattan Bank, N.A.
 Syracuse, New York

PAY



DATE	NET AMOUNT
08/19/93	\$217,200.00

CASH PROMPTLY
NOT VALID AFTER 90 DAYS

TO
 THE
 ORDER
 OF

BUREAU OF LAND MANAGEMENT
 ARIZONA STATE OFFICE
 3707 N. 7th St.
 P O BOX 66563
 PHOENIX, AZ. 85011

VOID

AUTHORIZED SIGNATURE

NON-NEGOTIABLE

AUTHORIZED SIGNATURE

⑈ 55004750 ⑈ ⑆ 021304379 ⑆ 601 2 98 58 ⑈

RECEIVED
BUREAU OF
LAND MANAGEMENT

FEB 11 10 43 AM '98

ARIZONA
STATE OFFICE
PHOENIX, ARIZONA

ARIZONA
STATE OFFICE
PHOENIX, ARIZONA

AUG 12 9 56 AM '97

RECEIVED
BUREAU OF
LAND MANAGEMENT

**NOTICE
OF
INTENTION TO HOLD AND
PAYMENT OF ANNUAL MAINTENANCE FEES**

STATE OF ARIZONA }
 } ss
COUNTY OF PINAL }


Name of Claims : AX-A Nos. 1, 2, 3, 4, 5, 7, 31, 32, 33, 34, 36, 38, 40, 55, 56, 57, 58, 59, 60, 61, 62, 63, 64, 65, 66, 67, 68, 69, 70, 71, 73, 75, and 77. (BLM Serial Nos. AMC 277468, 277469, 277470, 277471, 277472, 277474, 277498, 277499, 277500, 277501, 277503, 277505, 277507, 277522, 277523, 277524, 277525, 277526, 277527, 277528, 277529, 277530, 277531, 277532, 277533, 277534, 277535, 277536, 277537, 277538, 277540, 277542, and 277544).

Description : Said mill site claims are located in the east half of Section 19 and the westhalf of Section 20, Township 3 South, Range 13 East, G. & S. R. B. & M.

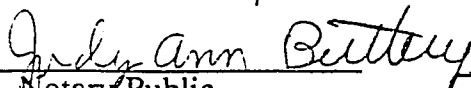
Owner : ASARCO Incorporated


Mailing Address : Box 8
Hayden, Arizona 85235

The above-named mill site claims are being held by the owner for the purpose of mine waste disposal and/or ore processing plant sites. This document is being filed to comply with Title 43 U.S.C. Section 3833.2-3. Annual Maintenance Fee has been paid to hold these claims for the 1998 assessment year.


E.C. John for ASARCO Incorporated

SUBSCRIBED and sworn before me this 9TH of September, 1997.


Notary Public



*Fee is paid that is F.H.F.C.
L.M.P.*

33

ASARCO

Ray Complex

Neil A. Gambell
Environmental Services Manager

February 10, 1998

BY FACSIMILE & U. S. MAIL
Bureau of Land Management
U. S. Department of Interior
222 North Central Avenue
Phoenix, AZ 85004

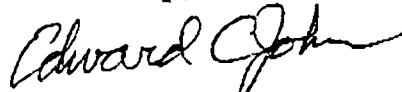
Attn.: Dore Morrison

Gentlemen:

Please find attached the sheets covering the AX-A Claims included in the 1993-94 payment of rental and maintenance fees and the AX-A 83-94 claims included in the 1997 payment. Pardon the overpayment and inadvertent inclusion of the claims this year.

Also attached are the first half certificate for the claims and a copy of the check for 1993-94 rental fees.

Sincerely,



Edward C. John
Land Agent

ECJ:mbp

Attachments

pc: N. A. Gambell

MBLMCLMSR.LTR

M.F.P.D. F.H.C.
1998

1997 1996 1995 1994 1993 1992 PFD

Claim #1
Name 1998
Mixture Fee Pdr on claims where final certificate issued

294050	AXA #30				✓	✓		300 ⁰⁰
294051	84				✓	✓		300 ⁻
294052	85				✓	✓		300 ⁻
294053	86				✓	✓		300 ⁻
294054	87				✓	✓		300 ⁻
294055	88				✓	✓		300 ⁻
294056	89				✓	✓		300 ⁻
294057	90				✓	✓		300 ⁻
294058	91				✓	✓		300 ⁻
294059	92				✓	✓		300 ⁻
294060	93				✓	✓		300 ⁻
294061	94				✓	✓	12 X 3 = \$3600	300 ⁻
253273	Carbide #2	✓			✓	✓		200 ⁻
253274	Ironing #2	✓			✓	✓		200 ⁻
253455	Aggravated #7				✓	✓		200 ⁻
253458	Aggravated #22				✓	✓	4 X 2 = \$800 ⁰⁰	200 ⁻
253465	Iron #6	✓		✓	✓	✓	1 X 3 = \$300 ^r	300 ⁻
277473	AXA #6	✓			✓	✓		200 ⁻
277475	AXA #8	✓			✓	✓		200 ⁻
277476	AXA #9				✓	✓		200 ⁻
277477	" #10				✓	✓		200 ⁻
277478	" #11				✓	✓		200 ⁻
277479	" #12				✓	✓		200 ⁻
277480	" #13				✓	✓		200 ⁻
277481	" #14				✓	✓		200 ⁻
277482	" #15				✓	✓		200 ⁻
277483	" #16				✓	✓		200 ⁻
277484	" #17				✓	✓		200 ⁻
277485	" #18				✓	✓		200 ⁻
277486	" #19	✓			✓	✓	13 X 200 = \$2600 ^r	200 ⁻ (30)

M.F Pd.
FHFC.

Claim #	1998	1997	1996	1995	1994	1993	1992
277487	AXA #20				✓	✓	
277488	}	21			✓	✓	
277489		22			✓	✓	
277490		23			✓	✓	
277491		24			✓	✓	
277492		25			✓	✓	
277493		26			✓	✓	
277494		27			✓	✓	
277495		28			✓	✓	
277496		29			✓	✓	
277497		30	✓		✓	✓	
277502		AXA #35	✓		✓	✓	
277504		}	37	✓	✓	✓	
277506			39	✓	✓	✓	
277508			41	✓	✓	✓	
277509			42	✓	✓	✓	
277510			43	✓	✓	✓	
277511			44	✓	✓	✓	
277512			45	✓	✓	✓	
277513	46		✓	✓	✓		
277514	47		✓	✓	✓		
277515	48		✓	✓	✓		
277516	49		✓	✓	✓		
277517	50		✓	✓	✓		
277518	51		✓	✓	✓		
277519	52		✓	✓	✓		
277520	53		✓	✓	✓		
277521	54	✓	✓	✓			
277539	AXA #72	✓		✓	✓		
277541	}	74	✓	✓	✓		
277543		74	✓	✓	✓		

31 ^B 200 = \$ 6200

MF PD
FHFC
Claim

1998

1997

1996

1995

1994

1993

277545
277546
277547
277548
277549

AXA #75 ✓
79 ✓
80 ✓
81 ✓
82 ✓

✓
✓
✓
✓

5 x \$200 = \$1,000

12 Missing Claims Pd. "93, 94, 98"
12 x \$300

\$3,600

1 Missing Claim Pd. "93, 94, 95"
1 x \$100

300

53 Missing Claims Pd "93, 94"
53 x \$200

\$10,600

Total Refund \$14,500



United States Department of the Interior

BUREAU OF LAND MANAGEMENT

Arizona State Office
222 North Central Avenue
Phoenix, AZ 85004-2203

In reply refer to:

AZ 952 Fax Machine
LANDS & MINERALS ADJUDICATION
PHONE # (602) 417-9518
FAX # (602) 417-9490

FAX TRANSMITTAL SHEET

DATE: 2/12/98
TO: Edward John
OFFICE: Asst. - Ray Conyler
FAX NUMBER: 520-356-3803

Mary Jo Yoas, Supervisor Lands & Minerals Operations

Judith Baier, Legal Instruments Examiner

Robert Beltran, Legal Clerk

Mary Hyde, Land Law Examiner

Neel McBride, Land Law Examiner

Dorie Morrison, Land Law Examiner

Shelby Mustain, Legal Clerk

Elsa Sandoval, Legal Clerk

Dominic Sarracino, Land Law Examiner

Laura Wood, Land Law Examiner

NUMBER OF PAGES (Including Transmittal Sheet) 2

IF FAX DOES NOT TRANSMIT PROPERLY, PLEASE CALL (602) 417-9518.

COMMENTS: Please correct AMC # for Mining
Claim Ray 17. Correct # is AMC 313000.

It has been put in the computer with the correct #,
Dorie Morrison

ASARCO - RAY COMI X
HAYDEN ADMINISTRATION
FAX # (520) 356-3803

AMC 253273
277468
294050

TELECOPIER COVER SHEET

DATE: 2/10/98

DELIVER TO: Dore Morrison

DEPARTMENT: Bureau of Land Management, D.O.I.

RECEIVING NO.: (602) 417-9490

FROM: **EDWARD C. JOHN, RAY COMPLEX LAND AGENT (520) 356-3543**

NUMBER OF PAGES INCLUDING COVER SHEET 7

If you do not receive all pages, please call as soon as possible to: **(520) 356-3209**

The information contained in this facsimile message is privileged and confidential, and is intended only for the use of the individual named above and others who have been specifically authorized to receive it. If you are not the intended recipient, you are hereby notified that any dissemination, distribution or copying of this communication is strictly prohibited. If you received this communication in error or if any problems occur with the transmission, please notify us immediately by telephone at the number indicated above. Thank you.

MESSAGE: HARD COPY TO FOLLOW.

ECJ

SFJ
ECJ

7/12/92

UNITED STATES DEPARTMENT OF THE INTERIOR
BUREAU OF LAND MANAGEMENT
ARIZONA STATE OFFICE

A 25008
(922 TR)

July 7, 1992

Memorandum

To: District Manager, Phoenix District Office
From: Chief, Branch of Mining Law Administration
Subject: ASARCO Mineral Patent Application

9
GENERAL MANAGER OFFICE

On July 6, 1992, final certificate was issued for 5 lode mining claims and 61 mill sites known as COCHISE No. 2, COPPER BUTTE No. 7, COPPER BUTTE No. 22, JUNEBUG No. 2, TERRA No. 6 lode mining claims and AX-A #6, #8 through #30, #35, #37, #39, #41 through #54, #72, #74, #76, and #78 through #94 mill sites, to ASARCO Incorporated.

The patent application Serial Number is A 25008. The lands included in the application are described as:

T. 3 S., R. 12 E., GSR Mer.
sec. 24, MS 4870 A;
sec. 25, MS 4870 A;

T. 3 S., R. 13 E., GSR Mer.
sec. 19, MS 4870 A and B
E₁SE₁NE₁, E₁SE₁;
sec. 20, S₁NW₁NW₁, SW₁NW₁,
SW₁SE₁NW₁, S₁NW₁SE₁NW₁,
NW₁SW₁, W₁NE₁SW₁, W₁N₁SW₁SW₁;
SEC. 30, MS 4870 A

in the Globe-Miami Mining District, Gila County, Arizona.

Upon patent issuance the surface estate will be reserved for all of the lands within section 24, T. 3 S., R. 12 E., and section 30, T. 3 S., R. 13 E. These lands were previously patented under Sec. 8 of the Taylor Grazing Act.

A road right-of-way, AZA 21389, will be reserved as authorized to Pinal County Board of Supervisors, pursuant to Revised Statute 2477 in the NE₁ section 19, T. 3 S., R. 13 E.

At this time notification should be given to grazing lessees or permittees that such rights may be terminated upon patent issuance. Please provide us

ARIZONA
STATE OFFICE
PHOENIX, ARIZONA

AUG 12 9 56 AM '97

RECEIVED
BUREAU OF
LAND MANAGEMENT

**NOTICE OF
PAYMENT OF ANNUAL MAINTENANCE FEES
AND INTENTION TO HOLD**

STATE OF ARIZONA }
 } ss
COUNTY OF PINAL }

Name of Claims : AX-A Nos. 83, 84, 85, 86, 87, 88, 89, 90, 91, 92, 93, and 94 (BLM Serial Nos. AMC 294050, 294051, 294052, 294053, 294054, 294055, 294056, 294057, 294058, 294059, 294060, and 294061)

Description : Said mill site claims are located in the east half of Section 19, Township 3 South, Range 13 East, G. & S. R. B. & M.

Owner : ASARCO Incorporated


Mailing Address : Box 8
Hayden, Arizona 85235

The above-named mill site claims are being held by the owner for the purpose of mine waste disposal and/or ore processing plant sites. This document is being filed to comply with Title 43 U.S.C. Section 3822.2-3. Annual Maintenance fee of \$100 has been paid to hold these claims for the assessment year 1998.

Edward John
E.C. John for ASARCO Incorporated

SUBSCRIBED and sworn before me this 9th of September, 1997.

Judy Ann Buttery
Notary Public



12



FINAL COUNTY RECORDER
KATHLEEN C. FELIX

DATE: 20AUG93 TIME: 1400
FEE: \$5.00 \$4.00 \$.00
PAGES: 001
DOCKET: 1936 PAGE: 323
INSTRUMENT # 088977

AX A # 1 - AMC 277468
2 " 277469
3 " 70

**NOTICE
OF
INTENTION TO HOLD**

Name of Claims : AX-A Nos. 1 through 82 (BLM Serial Nos.
AMC 277468 through 277549)

Description : Said mill site claims are located in
the east half of Section 19 and the west
half of Section 20, Township 3 South,
Range 13 East, G. & S. R. B. & M.
277539 - AYA # 72 - 7/6/92 L
277541 - " # 74 - " " "
277543 - " # 76 - " " "
277545 - 549 - # 78 - # 82 - " " "

Owner : ASARCO Incorporated

Mailing Address : Box 8
Hayden, Arizona 85235

AUG 20 10 48 AM '93
REC'D
COUNTY CLERK

The above-named mill site claims are being held by the owner for the purpose of mine waste disposal and/or ore processing plant sites. This document is being filed to comply with Title 43 U.S.C. Section 3833.2-3.

Edward John
E.C. John for ASARCO Incorporated

SUBSCRIBED and sworn before me this 18th of August 1993.



Rosa M. Aguirre
Notary Public

82
Bef

RECEIVED
 BUREAU OF
 LAND MANAGEMENT
 ARIZONA
 STATE OFFICE
 PHOENIX, ARIZONA
 AUG 12 9 56 AM '97

**NOTICE
 OF
INTENTION TO HOLD AND
 PAYMENT OF ANNUAL MAINTENANCE FEES**

STATE OF ARIZONA }
 } ss
 COUNTY OF PINAL }

Name of Claims : AX-A Nos. 1, 2, 3, 4, 5, 7, 31, 32, 33, 34, 36, 38, 40, 55, 56, 57, 58, 59, 60, 61, 62, 63, 64, 65, 66, 67, 68, 69, 70, 71, 73, 75, and 77. (BLM Serial Nos. AMC 277468, 277469, 277470, 277471, 277472, 277474, 277498, 277499, 277500, 277501, 277503, 277505, 277507, 277522, 277523, 277524, 277525, 277526, 277527, 277528, 277529, 277530, 277531, 277532, 277533, 277534, 277535, 277536, 277537, 277538, 277540, 277542, and 277544).

Description : Said mill site claims are located in the east half of Section 19 and the west half of Section 20, Township 3 South, Range 13 East, G. & S. R. B. & M.

Owner : ASARCO Incorporated

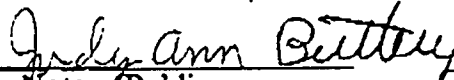
Mailing Address : Box 8
 Hayden, Arizona 85235

The above-named mill site claims are being held by the owner for the purpose of mine waste disposal and/or ore processing plant sites. This document is being filed to comply with Title 43 U.S.C. Section 3833.2-3. Annual Maintenance Fee has been paid to hold these claims for the 1998 assessment year.




 E.C. John for ASARCO Incorporated

SUBSCRIBED and sworn before me this 9th of September, 1997.



 Notary Public



33

T-446 P-004 FEB 10 '98 14:02
 PINAL COUNTY RECORDER
 KATHLEEN C. FELIX

DATE: 20AUG93 TIME: 1400
 FEE: \$5.00 \$4.00 \$.00
 PAGES: 001
 DOCKET: 1936 PAGE: 321
 INSTRUMENT # 088975

**NOTICE
OF
INTENTION TO HOLD**

Name of Claims : AX-A Nos. 83 through 94 (BLM Serial Nos. AMC 294050 through 294061)

Description : Said mill site claims are located in the east half of Section 19, Township 3 South, Range 13 East, G. & S. R. B. & M.

Owner : ASARCO Incorporated


Mailing Address : Box 8
Hayden, Arizona 85235

Aug 20 10 48 AM '93

The above-named mill site claims are being held by the owner for the purpose of mine waste disposal and/or ore processing plant sites. This document is being filed to comply with Title 43 U.S.C. Section 3822.2-3.

Edward John
E.C. John for ASARCO Incorporated

SUBSCRIBED and sworn before me this 18th of August 1993.



Rosa M. Aguirre
Notary Public

12
Bat

70-41
1984

UNITED STATES
DEPARTMENT OF THE INTERIOR
BUREAU OF LAND MANAGEMENT

RECEIPT AND ACCOUNTING ADVICE

No. 2044304

WG/AZ

08/20/93

Subject: CLAIM RENTAL FEE 1993 & 1994 (1084)

2 4 13
2 4 08

216,800.00
400.00

Applicant:

ASARCO INC.
BOX 8
HAYDEN AZ 85835

SAME CK # 55004750

Remitter:

Assignor:

LEASE MANAGEMENT DATA NEW UPDATE PAYMENT

ORIGINAL SERIAL NO.	ASG.	TYPE	ST.	CTY.	FUND SYMBOL	ACRES/UNITS	RATE
AMC 253273, ET AL							

AMOUNT	ANV. DATE	EXP. DATE	BILL CYC.	S/C	DISTRICT	NEXT BILL	MISC. DATA	U of M	ACTUAL UNITS

ASSIGNMENT SERIAL NO.	ASG.	TYPE	ST.	CTY.	FUND SYMBOL	ACRES/UNITS	RATE

AMOUNT	ANV. DATE	EXP. DATE	BILL CYC.	S/C	DISTRICT	NEXT BILL	MISC. DATA	U of M	ACTUAL UNIT

~~\$600.00~~ AMC 303748, 303753, 303756
were relocated by 325902 & 325903.

APPLY REMITTANCE			
ACTION	FUND SYMBOL	CTY.	AMOUNT
FILING FEE			
RENTAL			
UNEARNED			
REFUND			400.00
TOTAL			
AMOUNT DUE			

Remarks: 93 Rental was paid at time of Filing relocation. Lois J. Curren (listed separately) 2-11-94
 \$200.00 93 rental duplicated for 325895, 325896
 Lois J. Curren 1-24-94
 Overpayment
 BY: Lois J. Curren DATE: 8-23-95

- Lease in Escrow?
- KGS? Of Interest?
- Auto Escalates? Operating Rights?
- Auto Renew? Operator
- Bond Filed?

FOR MMS USE ONLY	
BILLEE NUMBER	FOREST REFUGE
OCS SECTION CODE	

2/06/98

SERIAL NO: AMC294050

CLAIM NAME: AX A #83

CASE TYPE: 384401

ASARCO INC

BOX 8

HAYDEN

,AZ 85235

OWNER

3 S 13 E GILA-SALT R. 019 SE PINAL AZ
 DISTRICT PHOENIX FIE
 3 S 13 E GILA-SALT R. 030 NE PINAL AZ
 DISTRICT GILA-SALT R

FEB 09,1989	403	LOCATION DATE	
APR 03,1989	395	RECORDATION DATE	
AUG 20,1993	482	RENTAL/MAINTENANCE FEE	1994
AUG 20,1993	482	RENTAL/MAINTENANCE FEE	1993;RECEIPT 2044304
DEC 15,1992	481	NOTICE OF INTENT TO HOLD	1992
OCT 08,1992	974	AUTOMATED RECORD VERIF	
JUL 06,1992	630	CLAIM FINAL CERT ISSUED	
DEC 28,1990	113	ADDITIONAL INFO RECEIVED	AZA 25008
APR 03,1989	500	MAP IN LEAD FILE	294050
APR 03,1989	501	ACCT ADV IN LEAD FILE	294050
APR 03,1989	669	LAND STATUS CHECKED	
MAR 15,1989	404	COUNTY RECORDATION	0;1591;0113

*AMC294050-294061 in Mineral
 Patent Application AZA 25008.
 No. maintenance fee due -*

SERIAL REGISTER PAGE

GEO STATE: ARIZONA SERIAL NO: AZA 25008
 CASE TYPE: 386400 MILLSITE PATENTS
 LEGAL REF: MILLSITE PATENTS 5/10/1872 ACT COMMODITY: MILLSITE PATEN

NAME	ADDRESS	% INTRST INTEREST
ASARCO INC	BOX 8 HAYDEN, AZ 85235-	100.00000 APPLICANT

M	TOWN	RANGE	SEC	SUBDIVISION	SURFACE MGMT AGENCY
14	3.0S	12.0E	24	MS 4870A	
			25	MS 4870A	
14	3.0S	13.0E	19	E2SE	
			19	E2SENE	
			19	MS 4870A	
			20	SWNW, NWSW	
			20	S2NWNW, SWSSENW, S2NWSSENW	
			20	W2NESW, W2W2SWSW	
			30	MS 4870A	

***** TOTAL ACRES: 387.597 *****

ACTN DATE	CODE	ACTION	ACTION REMARKS	PEND ACT
12/28/1990	124	APLN RECD		
12/28/1990	347	FILING FEE RECEIVED	\$3500.00; #1664211	
12/28/1990	500	GEOGRAPHIC NAME	COCHISE NO. 2	
12/28/1990	500	GEOGRAPHIC NAME	JUNE BUG NO. 2	
12/28/1990	500	GEOGRAPHIC NAME	TERRA NO. 6	
12/28/1990	500	GEOGRAPHIC NAME	COPPER BUTTE NO. 7	
12/28/1990	500	GEOGRAPHIC NAME	COPPER BUTTE NO. 22	
12/28/1990	500	GEOGRAPHIC NAME	AX-A #6	
12/28/1990	500	GEOGRAPHIC NAME	AX-A #8-30	
12/28/1990	500	GEOGRAPHIC NAME	AX-A #35, #37, #39	
12/28/1990	500	GEOGRAPHIC NAME	AX-A #41-#54	
12/28/1990	500	GEOGRAPHIC NAME	AX-A #72, #74, #76	
12/28/1990	500	GEOGRAPHIC NAME	AX-A #78-#82	
12/28/1990	500	GEOGRAPHIC NAME	AX-A #83-#94	
12/28/1990	501	REFERENCE NUMBER	AMC253273;	
12/28/1990	501	REFERENCE NUMBER	AMC253274;	
12/28/1990	501	REFERENCE NUMBER	AMC253455;	
12/28/1990	501	REFERENCE NUMBER	AMC253458;	

SERIAL REGISTER PAGE

GEO STATE: ARIZONA

SERIAL NO: AZA

25008

* CONTINUED *

* CONTINUED *

ACTN DATE	CODE	ACTION	ACTION REMARKS	PEND ACT
12/28/1990	501	REFERENCE NUMBER	AMC253465;	
12/28/1990	501	REFERENCE NUMBER	AMC277473;	
12/28/1990	501	REFERENCE NUMBER	AMC277475-277497;	
12/28/1990	501	REFERENCE NUMBER	AMC277502;	
12/28/1990	501	REFERENCE NUMBER	AMC277504;	
12/28/1990	501	REFERENCE NUMBER	AMC277506;	
12/28/1990	501	REFERENCE NUMBER	AMC277508-277521;	
12/28/1990	501	REFERENCE NUMBER	AMC277539;	
12/28/1990	501	REFERENCE NUMBER	AMC277541;	
12/28/1990	501	REFERENCE NUMBER	AMC277543;	
12/28/1990	501	REFERENCE NUMBER	AMC277545-277549;	
12/28/1990	501	REFERENCE NUMBER	AMC294050-294061;	
12/29/1990	042	CASE SENT	TO TOM REITMEYER	
06/17/1991	042	CASE SENT	FIELD SOL	
06/26/1991	042	CASE SENT	MINING CLAIMS/TR/WGSD	
06/26/1991	149	CASE RECEIVED		
04/15/1992	610	PUBLISHED		
06/10/1992	610	PUBLISHED		
06/16/1992	106	MONIES REQUESTED		
07/02/1992	302	PURC PRICE RECEIVED	\$1940.00;	
07/06/1992	010	MINERAL EXAM/RPT RQSTD		AZ02016
07/06/1992	212	FC ISSUED		
07/06/1992	543	SEGREGATION (MINERAL)	ALL;	
07/06/1992	544	SEGREGATION (SURFACE)	ALL;	
07/06/1992	552	LAND SEGREGATED		
11/07/1995	042	CASE SENT	JEFF GARRETT, PFO	
01/10/1996	042	CASE SENT	BYARD KERSHAW, AZ933	
09/04/1996	010	MINERAL EXAM/RPT RQSTD		
09/04/1996	042	CASE SENT	TO S. FECHNER, NTC	
09/11/1997	149	CASE RECEIVED		

COMMENTS:

- 01 COCHISE NO. 2, JUNE BUG NO. 2, TERRA NO. 6, COPPER
- 02 BUTTE NO. 7, AND COPPER BUTTE NO. 22, LODGE MINING
- 03 CLAIMS, MS 4870-A.
- 04 AX-A #6, 8-30, 35, 37, 39, 41-54, 72, 74, 76, 78-82
- 05 MILLSITES BY LEGAL SUBDIVISION.
- 06 AX-A #83-94 BY MINERAL SURVEY NO. 4870-B.
- 07 REF. AMC 253273, 253274, 253455, 253458, 253465,
- 08 277473, 277475-277497, 277502, 277504, 277506,
- 09 277508-277521, 277539, 277541, 277543,

* CONTINUED *

* CONTINUED *

SERIAL REGISTER PAGE

GEO STATE: ARIZONA

SERIAL NO: AZA 25008

* CONTINUED *

* CONTINUED *

COMMENTS:

10 277545-277549, 294050-294061

STATE	ENTITY	ACRES
ARIZONA	PHOENIX FIELD OFFICE, ARIZONA	387.235
	PINAL COUNTY, ARIZONA	387.235

CASE DISPOSITION: 12/28/1990 PENDING

11/19/97
SERIAL NO: AMC294050 CLAIM NAME: AX A #83 CASE
TYPE: 384401

=====
=====

ASARCO INC BOX 8 HAYDEN ,AZ
85235
OWNER

=====
=====

3 S 13 E GILA-SALT R. 019 SE PINAL AZ
DISTRICT PHOENIX

3 S 13 E GILA-SALT R. 030 NE PINAL AZ
DISTRICT GILA-SALT R

=====
=====

FEB 09,1989	403	LOCATION DATE	
APR 03,1989	395	RECORDATION DATE	
AUG 20,1993	482	RENTAL/MAINTENANCE FEE	1994
AUG 20,1993	482	RENTAL/MAINTENANCE FEE	1993;RECEIPT 2044304
DEC 15,1992	481	NOTICE OF INTENT TO HOLD	1992
OCT 08,1992	974	AUTOMATED RECORD VERIF	
JUL 06,1992	630	CLAIM FINAL CERT ISSUED	
APR 03,1989	500	MAP IN LEAD FILE	294050
APR 03,1989	501	ACCT ADV IN LEAD FILE	294050
APR 03,1989	669	LAND STATUS CHECKED	
MAR 15,1989	404	COUNTY RECORDATION	0;1591;0113

April 24, 1995

RECORD OF TELEPHONE CONVERSATION:

Spoke with Mr. Henry Kreis, ASARCO, 798-7717. He said to show ASARCO Inc as the name in all cases. The main address will be P.O. Box 5747, Tucson, AZ 85703.

We currently show 3 other addresses for ASARCO Inc:

1. Box 8, Hayden AZ 85235
2. ~~Silver Bell Unit~~, Marana AZ 85653 *25000 W AVRA VALLEY*
3. Box 111, Sahuarita AZ 85629

Mr. Kreis said to continue to show the addresses as we have them. In the future, we will show ASARCO Inc at whatever address is indicated on the location notice. If no address is given, use P.O. Box 5747, Tucson, AZ 85703.

cc: *Sam
Mary
Julie
Julitt*

Evelyn Stob
Evelyn Stob
Land Law Examiner

1186	35995	64123	314545
5916	37759	66892	315168
13284	45684	253273	315170
14972	46740	277468	316548
15002	46919	289373	313532
22807	47449	294050	310328
24397	48521	296632	310413
25210	51409	303735	316095
27423	51965	303950	319065
28871	61261	307734	324310
32768	62735	309087	324410
33746	63296	312984	325894
		314088	330891

E.S.

294050

JR

NOTICE
OF
INTENTION TO HOLD

Name of Claims : AX-A Nos. 83 through 94 (BLM Serial Nos. AMC 294050 through 294061) ✓

Description : Said mill site claims are located in the east half of Section 19, Township 3 South, Range 13 East, G. & S. R. B. & M.

Owner : ASARCO Incorporated

Mailing Address : Box 8
Hayden, Arizona 85235

RECEIVED
COUNTY CLERK
PINAL COUNTY ARIZONA
AUG 20 10 48 AM '93

The above-named mill site claims are being held by the owner for the purpose of mine waste disposal and/or ore processing plant sites. This document is being filed to comply with Title 43 U.S.C. Section 3822.2-3.


E.C. John for ASARCO Incorporated

SUBSCRIBED and sworn before me this 18th of August, 1993.




Notary Public

93 + 94 Rental
ENTERED IN COMPUTER
9/1/93 SRR

12 Bat

Receipt # 2044304

294050
SR
4

RECEIVED
BLM. AZ STATE OFFICE
DEC 15 2 35 PM '92
PHOENIX, ARIZONA

NOTICE
OF
INTENTION TO HOLD

Name of Claims : AX-A Nos. 83 through 94 (BLM Serial Nos. AMC 294050 through 294061)

Description : Said mill site claims are located in the east half of Section 19, Township 3 South, Range 13 East, G. & S. R. B. & M.

Owner : ASARCO Incorporated

Mailing Address : Box 8
Hayden, Arizona 85235

The above-named mill site claims are being held by the owner for the purpose of mine waste disposal and/or ore processing plant sites. This document is being filed to comply with Title 43 U.S.C. Section 3822.2-3.

Edward C. John
E.C. John for ASARCO Incorporated

SUBSCRIBED and sworn before me this 25th of Nov., 1992.



Rosa M. Aguirre
Notary Public

12 Box

294050
SR
g

NOTICE
OF
INTENTION TO HOLD

Name of Claims : AX-A Nos. 83 through 94 (BLM
Serial Nos. AMC 294050 through
294061)

Description : Said mill site claims are located
in the east half of Section 19,
Township 3 South, Range 13 East,
G. & S. R. B. & M.


Owner : ASARCO Incorporated

Mailing Address : Box 8
Hayden, Arizona 85235

The above-named mill site claims are being held by the owner for the purpose of mine waste disposal and/or ore processing plant sites. This document is being filed to comply with Title 43 U.S.C. Section 3822.2-3.

Edward C. John
E.C. John for ASARCO Incorporated

SUBSCRIBED and sworn before me this 25th of November, 1991.



Rosa M. Aguirre
Notary Public

RECEIVED
B.L.M. AZ STATE OFFICE
NOV 21 11 14 AM '91
PHOENIX ARIZONA


DEL TIERRA ENGINEERING & MINING CORP.

HARVEY W. SMITH, E.M. PRESIDENT

Registered Mining Engineer
U.S. Approved Title Abstracter

U.S. Mineral Surveyor
Registered Land Surveyor

4310 North Brown Avenue / Suite 3 Scottsdale, Arizona 85251
Tel. 602 / 946-3996



December 13, 1990

Bureau of Land Management
Department of the Interior
P. O. Box 16563
Phoenix, AZ 85011

294050
HWS
ej

Re: NOTICE OF INTENT
to Hold Mill Sites

Gentlemen:

This letter is to advise you that it is our intention to hold the following mill site claims, situate in Secs. 19 & 30, T.3 S., R.13 E., Gila & Salt River Meridian and which were recorded in Pinal County, Arizona as follows:

See Exhibit "A" attached

These mill site claims are held for the purpose of processing copper ore and we expect to continue development.

Signed for and on behalf of the claim owners, ASARCO Incorporated, Ray Unit, P. O. Box 8, Hayden, AZ 85235.

Sincerely,

Harvey W. Smith, E.M.
President

HWS/hm

RECEIVED
B.L.M. AZ STATE OFFICE
DEC 18 10 23 AM '90
PHOENIX, ARIZONA

12

EXHIBIT "A"

The following millsite claims are located in secs. 19 & 30, T.3 S., R.13 E., Gila & Salt River Meridian, County of Pinal, State of Arizona and are duly recorded as indicated below, at the office of the County Recorder, Pinal County, Arizona:

<u>Millsite</u> <u>Name</u>	<u>Loc.</u> <u>Date</u>	<u>Pinal County Recording</u>			<u>B.L.M. Serial</u>
		<u>Docket</u>	<u>Page(s)</u>	<u>Date</u>	
AX-A #83	2-09-89	1591	113-114	3-15-89	A MC 294050
AX-A #84	2-09-89	1591	115-116	3-15-89	A MC 294051
AX-A #85	2-09-89	1591	117-118	3-15-89	A MC 294052
AX-A #86	2-17-89	1591	119-120	3-15-89	A MC 294053
AX-A #87	2-17-89	1591	121-122	3-15-89	A MC 294054
AX-A #88	2-17-89	1591	123-124	3-15-89	A MC 294055
AX-A #89	2-17-89	1591	125-126	3-15-89	A MC 294056
AX-A #90	2-17-89	1591	127-128	3-15-89	A MC 294057
AX-A #91	2-17-89	1591	129-130	3-15-89	A MC 294058
re-recorded		1593	376-377	3-24-89	
AX-A #92	2-17-89	1591	131-132	3-15-89	A MC 294059
AX-A #93	2-17-89	1591	133-134	3-15-89	A MC 294060
AX-A #94	2-09-89	1591	135-136	3-15-89	A MC 294061

RECEIVED
B.L.M. AZ STATE OFFICE
Dec 18 10 23 AM '90
PHOENIX, ARIZONA

UNITED STATES
DEPARTMENT OF THE INTERIOR
BUREAU OF LAND MANAGEMENT

RECEIPT AND ACCOUNTING ADVICE

NO. **1663626**
WJ/AZ *12/16/90*
OR
10.00

Subject: **ASSESSMENTS - INTENT TO HOLD (12)** 1 10 12

Applicant:
DEL TIERRA ENG. & MINING
4310 NORTH BROWN AVE, STE. 3
SCOTTSDALE, AZ 85251

SAME, CASH
Remitter: **946-3996**

Assignor:

LEASE MANAGEMENT DATA									
<input type="checkbox"/> NEW <input type="checkbox"/> UPDATE <input type="checkbox"/> PAYMENT									
ORIGINAL SERIAL NO.	ASG.	TYPE	ST.	CTY.	FUND SYMBOL			ACRES/UNITS	RATE
AMC 294050, ET AL									
AMOUNT	ANV. DATE	EXP. DATE	BILL CYC.	S/C	DISTRICT	NEXT BILL	MISC. DATA	U of M	ACTUAL UNITS
ASSIGNMENT SERIAL NO.	ASG.	TYPE	ST.	CTY.	FUND SYMBOL			ACRES/UNITS	RATE
AMOUNT	ANV. DATE	EXP. DATE	BILL CYC.	S/C	DISTRICT	NEXT BILL	MISC. DATA	U of M	ACTUAL UNITS

APPLY REMITTANCE			
ACTION	FUND SYMBOL	CTY.	AMOUNT
FILING FEE			
RENTAL			
UNEARNED			
REFUND			
TOTAL			
AMOUNT DUE			

Remarks:

ack wd

BY: _____ DATE: _____

Lease in Escrow?
 KGS?
 Auto Escalates?
 Auto Renew?

Of Interest?
 Operating Rights?
 Operator
 Bond Filed?

FOR MMS USE ONLY		
BILLEE	FOREST REFUGE	
NUMBER		
OCS SECTION		
CODE		

UNITED STATES
DEPARTMENT OF THE INTERIOR
BUREAU OF LAND MANAGEMENT

RECEIPT AND ACCOUNTING ADVICE

NO. 1663625
WJ/AZ 12/15/90
50.00 *OK*

Subject: ASSESSMENTS - INTENT TO HOLD (12) 2 9 12

Applicant: DEL TIERRA ENG. & MINING
4310 NORTH BROWN AVE, STE. 3
SCOTTSDALE, AZ 85251
SAME, CK # 14509
Remitter: 946-3996

Assignor:

LEASE MANAGEMENT DATA										
<input type="checkbox"/> NEW <input type="checkbox"/> UPDATE <input type="checkbox"/> PAYMENT										
ORIGINAL SERIAL NO.	ASG.	TYPE	ST.	CTY.	FUND SYMBOL			ACRES/UNITS	RATE	
AMC 294050, ET AL										
AMOUNT	ANV. DATE	EXP. DATE	BILL CYC.	S/C	DISTRICT	NEXT BILL	MISC. DATA	U of M	ACTUAL UNITS	
ASSIGNMENT SERIAL NO.	ASG.	TYPE	ST.	CTY.	FUND SYMBOL			ACRES/UNITS	RATE	
AMOUNT	ANV. DATE	EXP. DATE	BILL CYC.	S/C	DISTRICT	NEXT BILL	MISC. DATA	U of M	ACTUAL UNITS	

APPLY REMITTANCE			
ACTION	FUND SYMBOL	CTY.	AMOUNT
FILING FEE			
RENTAL			
UNEARNED			
REFUND			
TOTAL			
AMOUNT DUE			

Remarks:

ack w/

BY: _____ DATE: _____

- Lease in Escrow?
- KGS? Of Interest?
- Auto Escalates? Operating Rights?
- Auto Renew? Operator
- Bond Filed?

FOR MMS USE ONLY		
BILLEE	FOREST REFUGE	
NUMBER		
OCS SECTION		
CODE		

DEL TIERRA ENGINEERING & MINING CORP.

HARVEY W. SMITH, E.M. PRESIDENT

Registered Mining Engineer
U.S. Approved Title Abstracter

U.S. Mineral Surveyor
Registered Land Surveyor

4310 North Brown Avenue / Suite 3 Scottsdale, Arizona 85251
Tel. 602 / 946-3996
December 17, 1990




Illustration of the Mining
Process - 1900s Harvey W. Smith

U. S. Department of the Interior
Bureau of Land Management
P. O. Box 16563
Phoenix, AZ 85011

Gentlemen:

Enclosed is 1 Notice of Intent to Hold millsites, pertaining to a total of 12 millsites. These millsites are claims of ASARCO Incorporated, Ray Unit, and are located in Pinal County.

We are enclosing our check in the amount of \$ 60.00 representing the fee for filing based on \$ 5.00 per claim for these millsites. Please acknowledge receipt of this document, which should satisfy the annual requirements for these claims.

Sincerely,

Harvey W. Smith, E.M.
President

HWS/hm

Enclosures

NOTICE!!

These documents have been scanned!

Do not place un-scanned documents beneath this notice!

Do not remove this notice from this file!

GPO Jacket No. 560-102
Print Order 61540
Rise Business Services, LLC
Job=AZ15 8/2/2019



Box Number= AZ15197



Claim Begin-End: AMC294050-AMC294061

5 Miscellaneous



AZ15197-5

AMC293003-AMC294150

UNITED STATES DEPARTMENT OF THE INTERIOR
BUREAU OF LAND MANAGEMENT
ARIZONA STATE OFFICE

IN REPLY REFER TO:
AMC

Memorandum

To: Case File

AMC 294050-294061

(AZA-25008)

From:

Subject: Documentation of Telephone Conversation

Name of Person Contacted:

D. A. Bombell / E. C. Johns
Asarco.

Telephone Number of Person Contacted:

520-356-3284

Date of Contact:

2/6/98

Summary:

Called left message for Mr. Bombell /
or Mr. Johns to call in reference to the
above listed Mining Claims.

The FHFC was issued for the above
Claims on July 6, 1992. Mr. Madister's
Fees are due after FHFC issued.

11:30 AM Mr. Johns called back. He said he
thought he had deleted the above #'s from
his file. He knows he does not need to pay
Madister's Fee. He will check his records
to see if he paid '93-94'. His recollection is
that he did not. If no proof of ~~93-94~~ '93-94'
payments, it will be removed from BLM records.
If proof provided of payment for '93-94'. It will be
referred.

D. M.

NOTICE!!

These documents have been scanned!

Do not place un-scanned documents beneath this notice!

Do not remove this notice from this file!

GPO Jacket No. 560-102
Print Order 61540
Rise Business Services, LLC
Job=AZ15 8/2/2019



Box Number= AZ15197



Claim Begin-End: AMC294050-AMC294061

6 Location Notices-Amendments and Supporting Documents



AZ15197-5

AMC293003-AMC294150

STATE OF ARIZONA)
) ss.
COUNTY OF PINAL)

1591-113

938324

**NOTICE OF MINING LOCATION
MILLSITE CLAIM**

A
MC
294050

THE UNDERSIGNED hereby claims 5 acres which shall be known as:

AX-A # 83

Millsite Claim

situate on lands belonging to the United States of America, and said locator does hereby declare and publish as a legal notice that it is the proprietor of a vein or lode claim, or mine, or the owner of a quartz mill or reduction works, and has a valid right to the occupation, possession and enjoyment of all and singular that tract or parcel of non-mineral land, not exceeding five acres, situate, lying and being in the Mineral Creek Mining District, County of Pinal, State of Arizona and location is made under and pursuant to the laws of the United States of America and the State of Arizona.

THAT the undersigned claims 5 acres thereof, and has marked the same on the ground with 4 substantial posts, one at each corner, each so marked or inscribed as to indicate the intended location.

THAT THE EXTENT of this claim is as follows: From the point at which a copy of this Notice is posted on a separate post, the "location monument" which is adjacent to the SW corner; thence in length 660 feet in a N.27°E. direction, and in width 330 feet in a S.63°E. direction. The claim is rectangular in configuration.

BEGINNING AT the N.E. corner monument, which is located North 428 feet and West 980 feet from the Section Corner of Sections 19, 20, 29 & 30, Township 3 S., Range 13 E., G. & S.R.M., thence

S.27°W 660 ft. to the S.E. corner; thence
N.63°W 330 ft. to the S.W. corner; thence
N.27°E. 660 ft. to the N.W. corner; thence
S.63°E 330 ft. to the N.E. corner, the point of beginning.

containing 5 acres, and is located in:

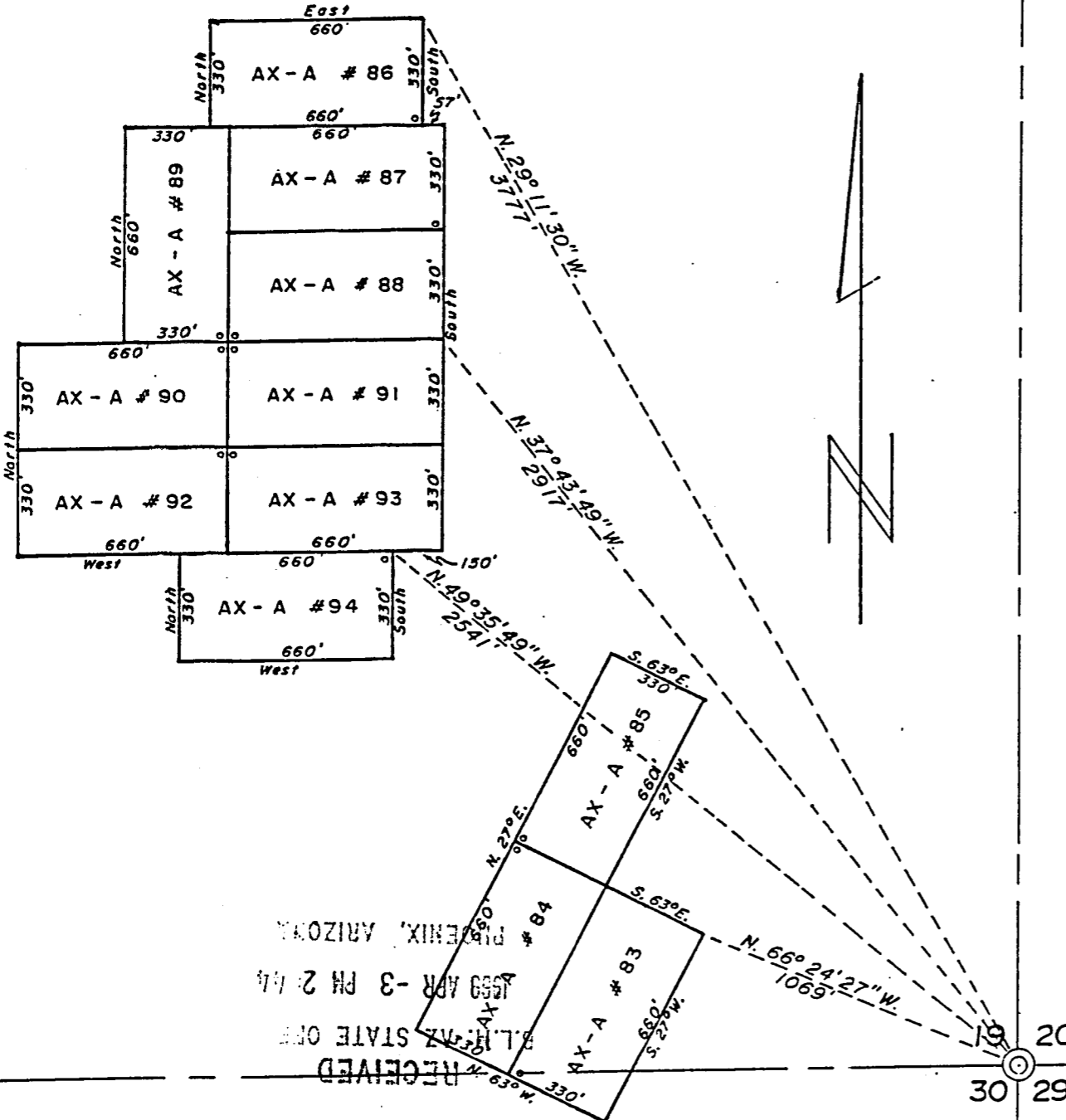
SE $\frac{1}{4}$ of Sec. 19, T.3 S., R.13 E.
 $\frac{1}{4}$ of Sec. 19, T.3 S., R.13 E.
NE $\frac{1}{4}$ of Sec. 30, T.3 S., R.13 E.
 $\frac{1}{4}$ of Sec. , T.3 S., R.13 E.

POSTED on the ground this 9th day of February, 1989, the LOCATION date

LOCATOR: ASARCO Incorporated,
Ray Unit
P. O. Box 8
Hayden, AZ 85235

By: Gary L. Shew
Agent

RECEIVED
B.L.H. AZ STATE OFFICE
1989 APR -3 PM 2:44
PHOENIX, ARIZONA



MINING CLAIMS
of
ASARCO Incorporated

Ray Unit
P. O. Box 8
Hayden, AZ 85235

known as

AX-A #s 83 - 94 Millsites

situate in

Secs. 19 & 30,
T.3 S., R.13 E., G.& S.R.M.
Mineral Creek Mining District

Pinal County
Scale 1" = 500'

Arizona
Feb. 28, 1989

Surveyed by:
Harvey W. Smith, E.M.
DeI Tierra Engineering
& Mining Corporation

Note: o - denotes location monument.
All mons. are 2"x2"x4'6" wood posts.


RECEIVED
STATE OF ARIZONA
APR - 3 PM 2:44
PHOENIX, ARIZONA

A MC 294050

1591-114

*** CERTIFICATE OF RECORDING ***

STATE OF ARIZONA, COUNTY OF PINAL (SS)
I HEREBY CERTIFY THAT THE WITHIN INSTRUMENT WAS FILED FOR RECORD IN
PINAL COUNTY, STATE OF ARIZONA. WITNESS MY HAND AND OFFICIAL SEAL.



NO: 938324 TIME: 1200 15MAR89 PAGES: 002 FEE: \$ 5.00
KATHLEEN C. FELIX \$ 4.00
PINAL COUNTY RECORDER, BY DEPUTY \$ 0.00

CLAIM

FROM: ASARCO INC
TO: AX-A 83

(20007)

STATE OF ARIZONA)
) ss.
COUNTY OF PINAL)

1591-115

938325

Recorded at the request of:
Del Tierra Engr. & Mining Corp.

**NOTICE OF MINING LOCATION
MILLSITE CLAIM**

THE UNDERSIGNED hereby claims 5 acres which shall be known as:

AX-A # 84

Millsite Claim

A MC 294051

situate on lands belonging to the United States of America, and said locator does hereby declare and publish as a legal notice that it is the proprietor of a vein or lode claim, or mine, or the owner of a quartz mill or reduction works, and has a valid right to the occupation, possession and enjoyment of all and singular that tract or parcel of non-mineral land, not exceeding five acres, situate, lying and being in the Mineral Creek Mining District, County of Pinal, State of Arizona and location is made under and pursuant to the laws of the United States of America and the State of Arizona.

THAT the undersigned claims 5 acres thereof, and has marked the same on the ground with 4 substantial posts, one at each corner, each so marked or inscribed as to indicate the intended location.

THAT THE EXTENT of this claim is as follows: From the point at which a copy of this Notice is posted on a separate post, the "location monument" which is adjacent to the NW corner; thence in length 660 feet in a S.27°W. direction, and in width 330 feet in a S.63°E. direction. The claim is rectangular in configuration.

BEGINNING AT the N.E. corner monument, which is located North ~~581~~ 581 feet and West ~~1272~~ 1272 feet from the Section Corner of Sections 19, 20, 29 & 30, Township 3 S., Range 13 E., G. & S.R.M., thence

S27°W 660 ft. to the S.E. corner; thence
N63°W. 330 ft. to the S.W. corner; thence
N27°E 660 ft. to the N.W. corner; thence
S63°E 330 ft. to the N.E. corner, the point of beginning.

containing 5 acres, and is located in:

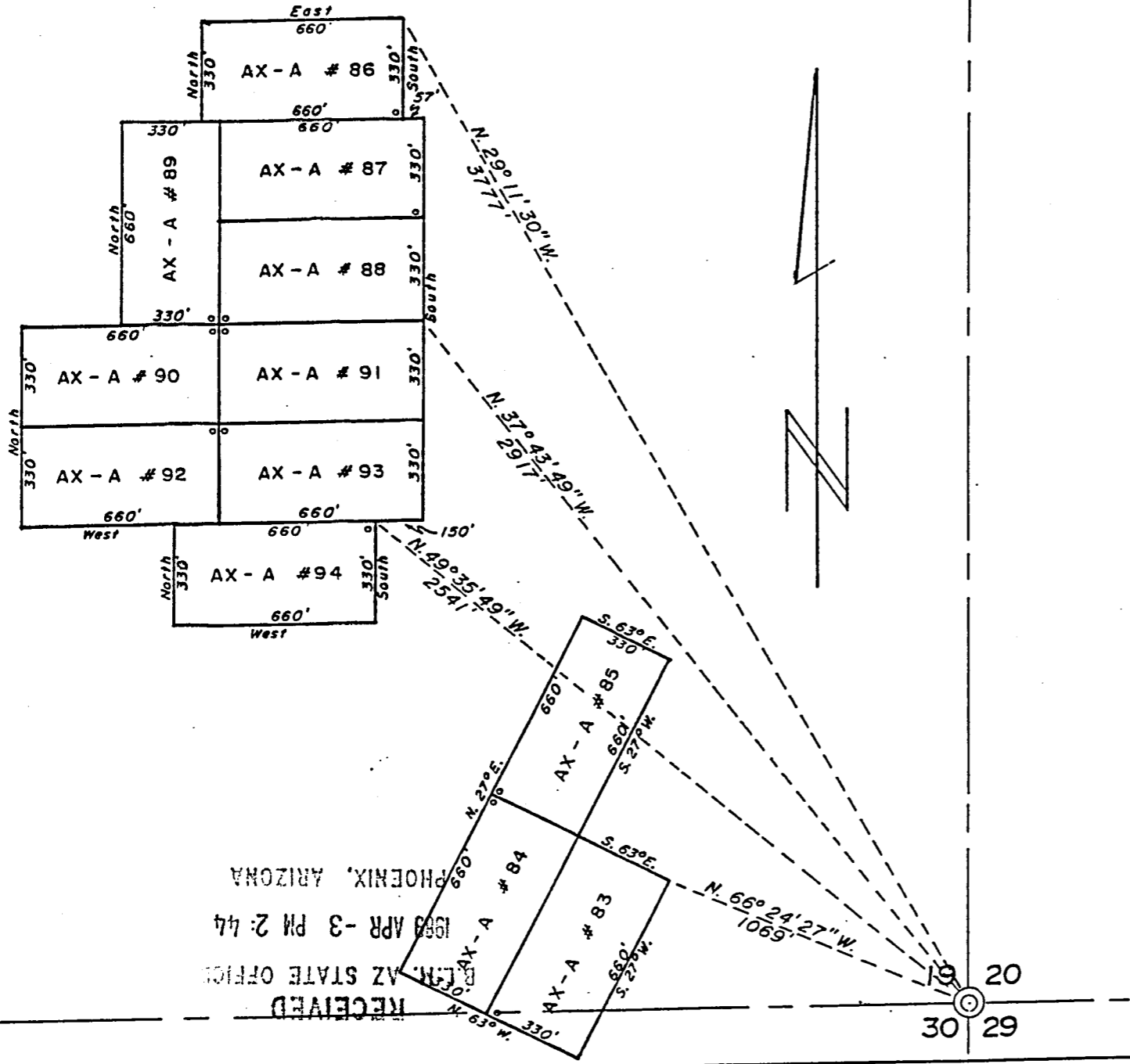
SE $\frac{1}{4}$ of Sec. 19, T.3 S., R.13 E.
SW $\frac{1}{4}$ of Sec. 19, T.3 S., R.13 E.
NE $\frac{1}{4}$ of Sec. 30, T.3 S., R.13 E.
NW $\frac{1}{4}$ of Sec. , T.3 S., R.13 E.

POSTED on the ground this 9th day of ~~January~~ February, 1989, the LOCATION date

LOCATOR: ASARCO Incorporated,
Ray Unit
P. O. Box 8
Hayden, AZ 85235

RECEIVED
B.L.M. AZ STATE OFFICE
1989 APR -3 AM 2:44
PHOENIX, ARIZONA

By: Gary L. Shaw
Agent



MINING CLAIMS
of
ASARCO Incorporated

Ray Unit
P. O. Box 8
Hayden, AZ 85235

known as

AX-A #s 83 - 94 Millsites

situate in

Secs. 19 & 30,
T.3 S., R.13 E., G.& S.R.M.
Mineral Creek Mining District

Pinal County Arizona
Scale 1" = 500' Feb. 28, 1989

Surveyed by:
Harvey W. Smith, E.M.
Del Tierra Engineering
& Mining Corporation

Note: o - denotes location monument.
All mons. are 2"x2"x4'6" wood posts.


RECEIVED
R. E. SMITH, AZ STATE OFFICE
1989 APR - 3 PM 2:44
PHOENIX, ARIZONA

A MC 294051

1591-116

*** CERTIFICATE OF RECORDING ***

STATE OF ARIZONA, COUNTY OF PINAL (SS)
I HEREBY CERTIFY THAT THE WITHIN INSTRUMENT WAS FILED FOR RECORD IN
PINAL COUNTY, STATE OF ARIZONA. WITNESS MY HAND AND OFFICIAL SEAL.



NO: 938325 TIME: 1200 15MAR89 PAGES: 002 FEE:

\$ 5.00
\$ 4.00
\$ 0.00

KATHLEEN C. FELIX
PINAL COUNTY RECORDER, BY DEPUTY

CLAIM

FROM: ASARCO INC
TO: AX-A 84

STATE OF ARIZONA)
) ss.
COUNTY OF PINAL)

1591-117

938326

Recorded at the request of:
Del Tierra Engr. & Mining Corp.

A
HC
294052

**NOTICE OF MINING LOCATION
MILLSITE CLAIM**

THE UNDERSIGNED hereby claims 5 acres which shall be known as:

AX-A # 85

Millsite Claim

situate on lands belonging to the United States of America, and said locator does hereby declare and publish as a legal notice that it is the proprietor of a vein or lode claim, or mine, or the owner of a quartz mill or reduction works, and has a valid right to the occupation, possession and enjoyment of all and singular that tract or parcel of non-mineral land, not exceeding five acres, situate, lying and being in the Mineral Creek Mining District, County of Pinal, State of Arizona and location is made under and pursuant to the laws of the United States of America and the State of Arizona.

THAT the undersigned claims 5 acres thereof, and has marked the same on the ground with 4 substantial posts, one at each corner, each so marked or inscribed as to indicate the intended location.

THAT THE EXTENT of this claim is as follows: From the point at which a copy of this Notice is posted on a separate post, the "location monument" which is adjacent to the SW corner; thence in length 660 feet in a N.27°E direction, and in width 330 feet in a S.63°E direction. The claim is rectangular in configuration.

BEGINNING AT the N.E. corner monument, which is located North ~~1165~~ 1165 feet and West ~~964~~ 964 feet from the Section Corner of Sections 19, 20, 29 & 30, Township 3 S., Range 13 E., G. & S.R.M., thence

S.27°W 660 ft. to the S.E. corner; thence
N.63°W 330 ft. to the S.W. corner; thence
N.27°E 660 ft. to the N.W. corner; thence
S.63°E 330 ft. to the N.E. corner, the point of beginning.

containing 5 acres, and is located in:

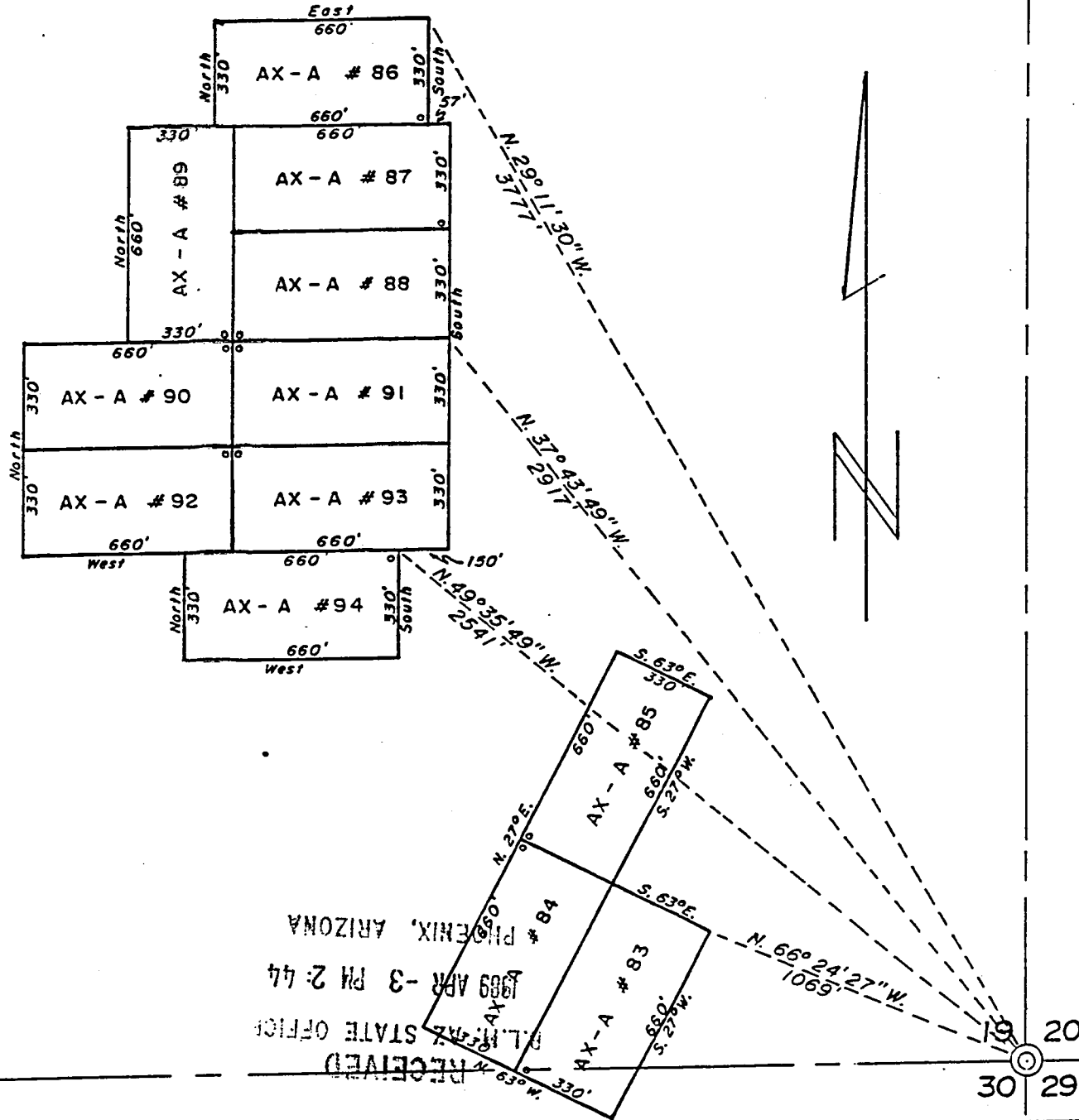
SE $\frac{1}{4}$ of Sec. 19, T.3 S., R.13 E.
_____ $\frac{1}{4}$ of Sec. 19, T.3 S., R.13 E.
_____ $\frac{1}{4}$ of Sec. , T.3 S., R.13 E.
_____ $\frac{1}{4}$ of Sec. , T.3 S., R.13 E.

RECEIVED
BLM. AZ STATE OFFICE
1989 APR -3 PM 44
PHOENIX, ARIZONA

POSTED on the ground this 9th day of February, 1989, the LOCATION date.

LOCATOR: ASARCO Incorporated,
Ray Unit
P. O. Box 8
Hayden, AZ 85235

By: Gary L. Shaw
Agent



RECEIVED
 STATE OFFICE
 1989 APR - 3 PM 2:44
 PHOENIX, ARIZONA

MINING CLAIMS
 of
 ASARCO Incorporated

Ray Unit
 P. O. Box 8
 Hayden, AZ 85235

known as
 AX-A #s' 83 - 94 Millsites
 situate in

Secs. 19 & 30,
 T.3 S., R.13 E., G.& S.R.M.
 Mineral Creek Mining District

Pinal County Arizona
 Scale 1" = 500' Feb. 28, 1989

Surveyed by:
 Harvey W. Smith, E.M.
 Del Tierra Engineering
 & Mining Corporation

Note: o - denotes location monument.
 All mons. are 2"x2"x4'6" wood
 posts.

A MC 294052

1591-118

*** CERTIFICATE OF RECORDING ***

STATE OF ARIZONA, COUNTY OF PINAL (SS)
I HEREBY CERTIFY THAT THE WITHIN INSTRUMENT WAS FILED FOR RECORD IN
PINAL COUNTY, STATE OF ARIZONA. WITNESS MY HAND AND OFFICIAL SEAL.



NO: 938326 TIME: 1200 15MAR89 PAGES: 002 FEE:

\$ 5.00
\$ 4.00
\$ 0.00

KATHLEEN C. FELIX
PINAL COUNTY RECORDER, BY DEPUTY

CLAIM

FROM: ASARCO INC
TO: AX-A 85

1591-119

STATE OF ARIZONA)
) ss
COUNTY OF PINAL)

938327

Recorded at the request of:
Del Tierra Engr. & Mining Corp.

A HC 294053

**NOTICE OF MINING LOCATION
MILLSITE CLAIM**

THE UNDERSIGNED hereby claims 5 acres which shall be known as:

AX-A # 86

Millsite Claim

situate on lands belonging to the United States of America, and said locator does hereby declare and publish as a legal notice that it is the proprietor of a vein or lode claim, or mine, or the owner of a quartz mill or reduction works, and has a valid right to the occupation, possession and enjoyment of all and singular that tract or parcel of non-mineral land, not exceeding five acres, situate, lying and being in the Mineral Creek Mining District, County of Pinal, State of Arizona and location is made under and pursuant to the laws of the United States of America and the State of Arizona.

THAT the undersigned claims 5 acres thereof, and has marked the same on the ground with 4 substantial posts, one at each corner, each so marked or inscribed as to indicate the intended location.

THAT THE EXTENT of this claim is as follows: From the point at which a copy of this Notice is posted on a separate post, the "location monument" which is adjacent to the SE corner; thence in length 660 feet in a west direction, and in width 330 feet in a north direction. The claim is rectangular in configuration.

BEGINNING AT the N.E. corner monument, which is located North 3297 feet and West 1842 feet from the Section Corner of Sections 19, 20, 29 & 30, Township 3 S., Range 13 E., G. & S.R.M., thence

- South 330 ft. to the S.E. corner; thence
- West 660 ft. to the S.W. corner; thence
- North 330 ft. to the N.W. corner; thence
- East 660 ft. to the N.E. corner, the point of beginning.

containing 5 acres, and is located in:

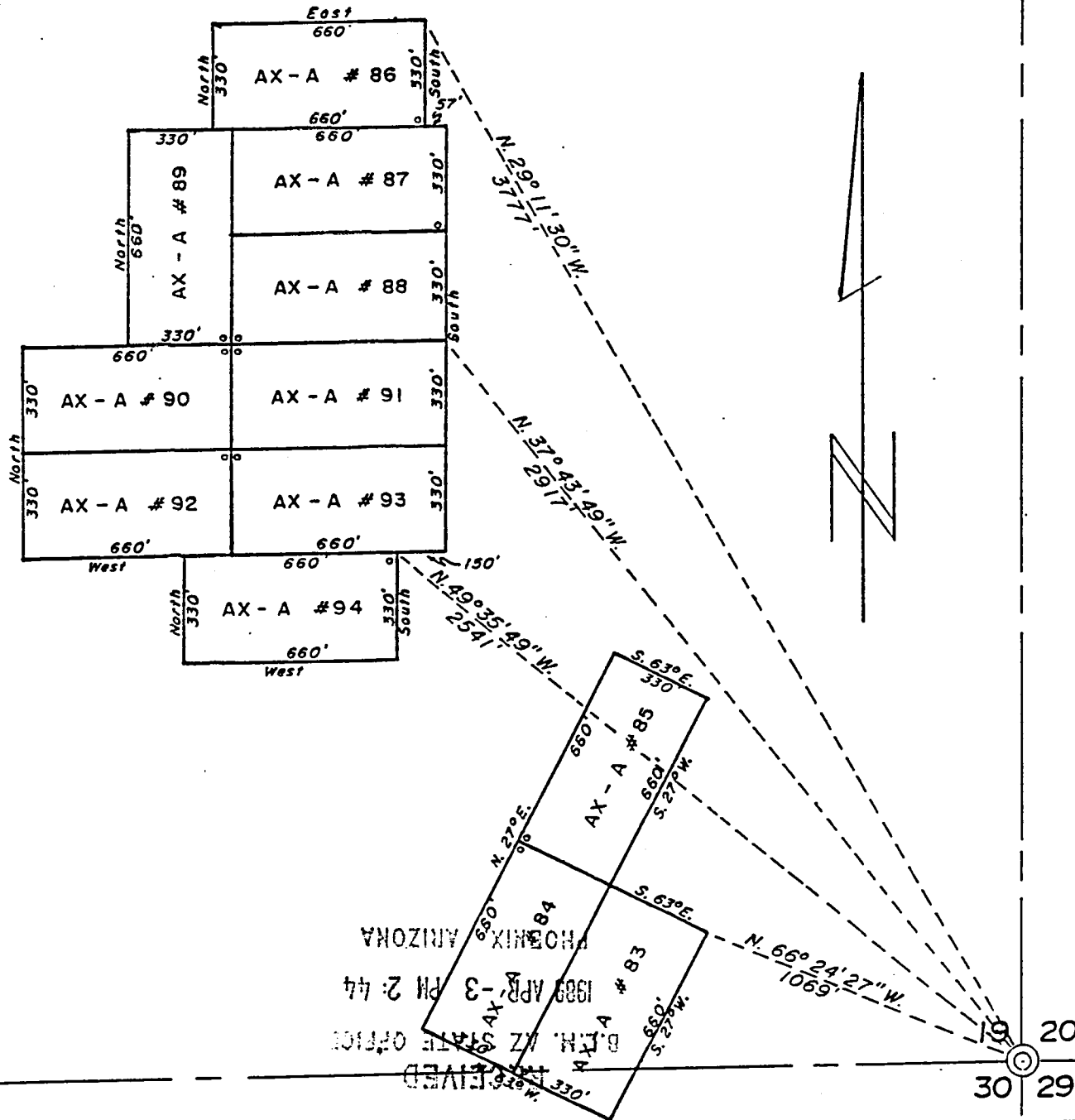
- N.E. $\frac{1}{4}$ of Sec. 19, T.3 S., R.13 E.
- $\frac{1}{4}$ of Sec. 19, T.3 S., R.13 E.
- $\frac{1}{4}$ of Sec. 19, T.3 S., R.13 E.
- $\frac{1}{4}$ of Sec. 19, T.3 S., R.13 E.

RECEIVED
E.M. AZ STATE OFFICE
1989 APR -3 PM 2:44
PHOENIX, ARIZONA

POSTED on the ground this 17th day of February, 1989, the LOCATION date.

LOCATOR: ASARCO Incorporated,
Ray Unit
P. O. Box 8
Hayden, AZ 85235

By: [Signature]
Agent



RECEIVED
 B.T.M. AZ STATE OFFICE
 1989 APR -3 PM 2:44
 PHOENIX ARIZONA

MINING CLAIMS
 of
 ASARCO Incorporated

Ray Unit
 P. O. Box 8
 Hayden, AZ 85235

known as
 AX-A #s 83 - 94 Millsites
 situate in

Secs. 19 & 30,
 T.3 S., R.13 E., G.& S.R.M.
 Mineral Creek Mining District

Pinal County Arizona
 Scale 1" = 500' Feb. 28, 1989

Surveyed by:
 Harvey W. Smith, E.M.
 Del Tierra Engineering
 & Mining Corporation

Note: o - denotes location monument.
 All mons. are 2"x2"x4'6" wood posts.

A MC 294053

1591-120

*** CERTIFICATE OF RECORDING ***

STATE OF ARIZONA, COUNTY OF PINAL (SS)
I HEREBY CERTIFY THAT THE WITHIN INSTRUMENT WAS FILED FOR RECORD IN
PINAL COUNTY, STATE OF ARIZONA. WITNESS MY HAND AND OFFICIAL SEAL.



NO: 938327

TIME: 1200 15MAR89

PAGES: 002

FEE: \$ 5.00
\$ 4.00
\$ 0.00

KATHLEEN C. FELIX
PINAL COUNTY RECORDER, BY DEPUTY

CLAIM

FROM: ASARCO INC
TO: AX-A 86

STATE OF ARIZONA)
) sll
COUNTY OF PINAL)
Recorded at the request of:
Del Tierra Engr. & Mining Corp.

1591-121

938328

A MC 294054

**NOTICE OF MINING LOCATION
MILLSITE CLAIM**

THE UNDERSIGNED hereby claims 5 acres which shall be known as:

AX-A # 87

Millsite Claim

situate on lands belonging to the United States of America, and said locator does hereby declare and publish as a legal notice that it is the proprietor of a vein or lode claim, or mine, or the owner of a quartz mill or reduction works, and has a valid right to the occupation, possession and enjoyment of all and singular that tract or parcel of non-mineral land, not exceeding five acres, situate, lying and being in the Mineral Creek Mining District, County of Pinal, State of Arizona and location is made under and pursuant to the laws of the United States of America and the State of Arizona.

THAT the undersigned claims 5 acres thereof, and has marked the same on the ground with 4 substantial posts, one at each corner, each so marked or inscribed as to indicate the intended location.

THAT THE EXTENT of this claim is as follows: From the point at which a copy of this Notice is posted on a separate post, the "location monument" which is adjacent to the SF corner; thence in length 660 feet in a west direction, and in width 330 feet in a north direction. The claim is rectangular in configuration.

BEGINNING AT the N.E. corner monument, which is located North 2967 feet and West 1785 feet from the Section Corner of Sections 19, 20, 29 & 30, Township 3 S., Range 13 E., G. & S.R.M., thence

South 330 ft. to the S.E. corner; thence
West 660 ft. to the S.W. corner; thence
North 330 ft. to the N.W. corner; thence
East 660 ft. to the N.E. corner, the point of beginning

containing 5 acres, and is located in:

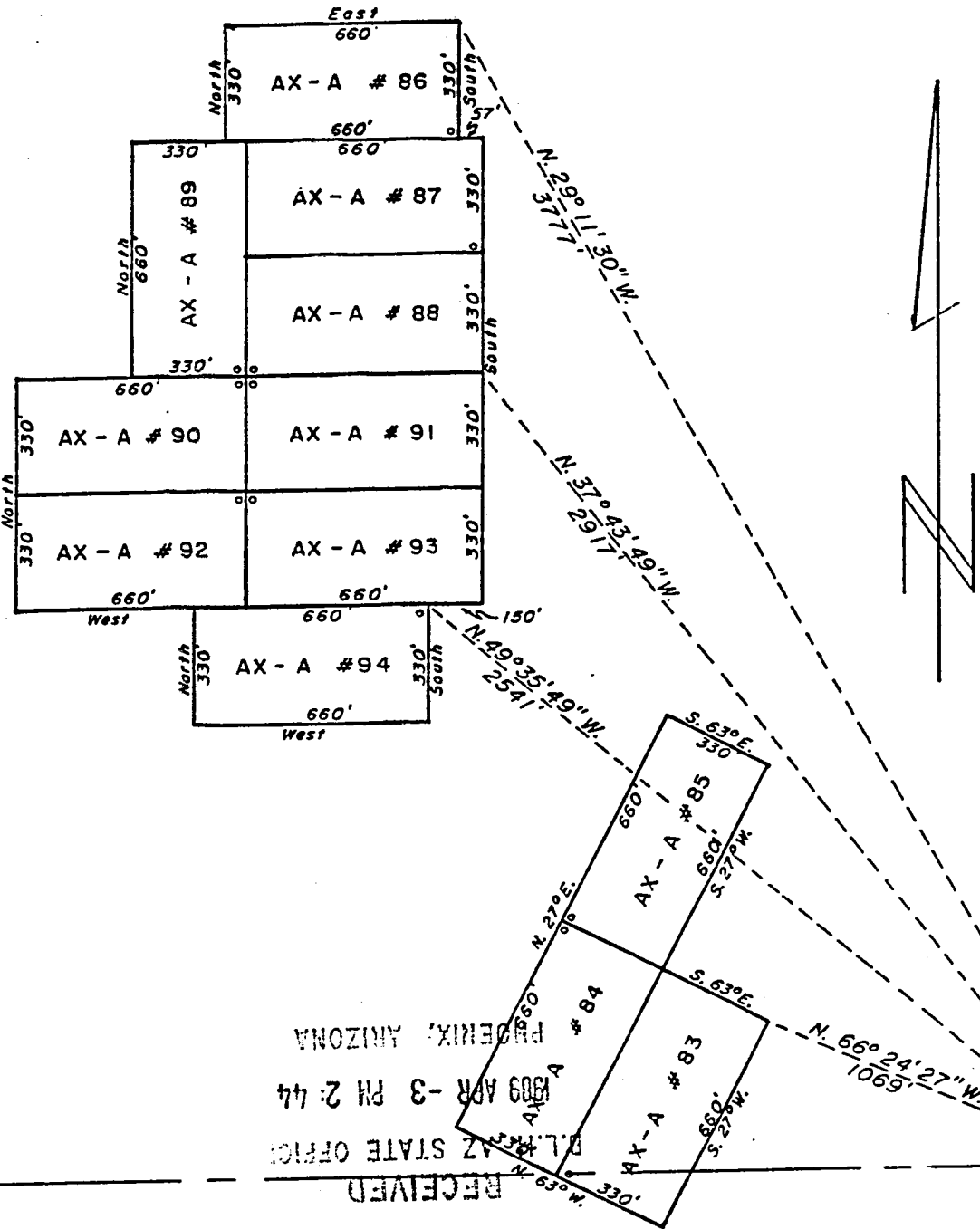
- NE. $\frac{1}{4}$ of Sec. 19, T.3 S., R.13 E.
- $\frac{1}{4}$ of Sec. 19, T.3 S., R.13 E.
- $\frac{1}{4}$ of Sec. 19, T.3 S., R.13 E.
- $\frac{1}{4}$ of Sec. 19, T.3 S., R.13 E.

POSTED on the ground this 17th day of February, 1989, the LOCATION date.

LOCATOR: ASARCO Incorporated,
Ray Unit
P. O. Box 8
Hayden, AZ 85235

By: [Signature]
Agent

RECEIVED
STATE OF ARIZONA
PHOENIX, ARIZONA
APR -3 PM 2:40



MINING CLAIMS
of
ASARCO Incorporated

Ray Unit
P. O. Box 8
Hayden, AZ 85235

known as

AX-A #s 83 - 94 Millsites

situate in

Secs. 19 & 30,
T.3 S., R.13 E., G.& S.R.M.
Mineral Creek Mining District

Pinal County Arizona
Scale 1" = 500' Feb. 28, 1989

Surveyed by:
Harvey W. Smith, E.M.
Del Tierra Engineering
& Mining Corporation

Note: o - denotes location monument.
All mons. are 2"x2"x4'6" wood posts.

RECEIVED
AZ STATE OFFICE
1989 APR - 3 PM 2:44
PHOENIX, ARIZONA

A NC 294054

1591-122

*** CERTIFICATE OF RECORDING ***

STATE OF ARIZONA, COUNTY OF PINAL (SS)
I HEREBY CERTIFY THAT THE WITHIN INSTRUMENT WAS FILED FOR RECORD IN
PINAL COUNTY, STATE OF ARIZONA. WITNESS MY HAND AND OFFICIAL SEAL.



NO: 938328

TIME: 1200 15MAR89

PAGES: 002

FEE:

\$ 5.00
\$ 4.00
\$ 0.00

KATHLEEN C. FELIX

PINAL COUNTY RECORDER, BY DEPUTY

CLAIM

FROM: ASARCO INC

TO: AX-A 87

STATE OF ARIZONA)
COUNTY OF PINAL) ss.
Recorded at the request of:
Del Tierra Engr. & Mining Corp.

1591-123

938329

A MC 294055

**NOTICE OF MINING LOCATION
MILLSITE CLAIM**

THE UNDERSIGNED hereby claims 5 acres which shall be known as:

AX-A # 88

Millsite Claim

situate on lands belonging to the United States of America, and said locator does hereby declare and publish as a legal notice that it is the proprietor of a vein or lode claim, or mine, or the owner of a quartz mill or reduction works, and has a valid right to the occupation, possession and enjoyment of all and singular that tract or parcel of non-mineral land, not exceeding five acres, situate, lying and being in the Mineral Creek Mining District, County of Pinal, State of Arizona and location is made under and pursuant to the laws of the United States of America and the State of Arizona.

THAT the undersigned claims 5 acres thereof, and has marked the same on the ground with 4 substantial posts, one at each corner, each so marked or inscribed as to indicate the intended location.

THAT THE EXTENT of this claim is as follows: From the point at which a copy of this Notice is posted on a separate post, the "location monument" which is adjacent to the S.W. corner; thence in length 660 feet in an east direction, and in width 330 feet in a north direction. The claim is rectangular in configuration.

BEGINNING AT the N.E. corner monument, which is located North 3637 feet and West 1785 feet from the Section Corner of Sections 19, 20, 29 & 30, Township 3 S., Range 13 E., G. & S.R.M., thence

South 330 ft. to the S.E. corner; thence
West 660 ft. to the S.W. corner; thence
North 330 ft. to the N.W. corner; thence
East 660 ft. to the N.E. corner, the point of beginning.

containing 5 acres, and is located in:

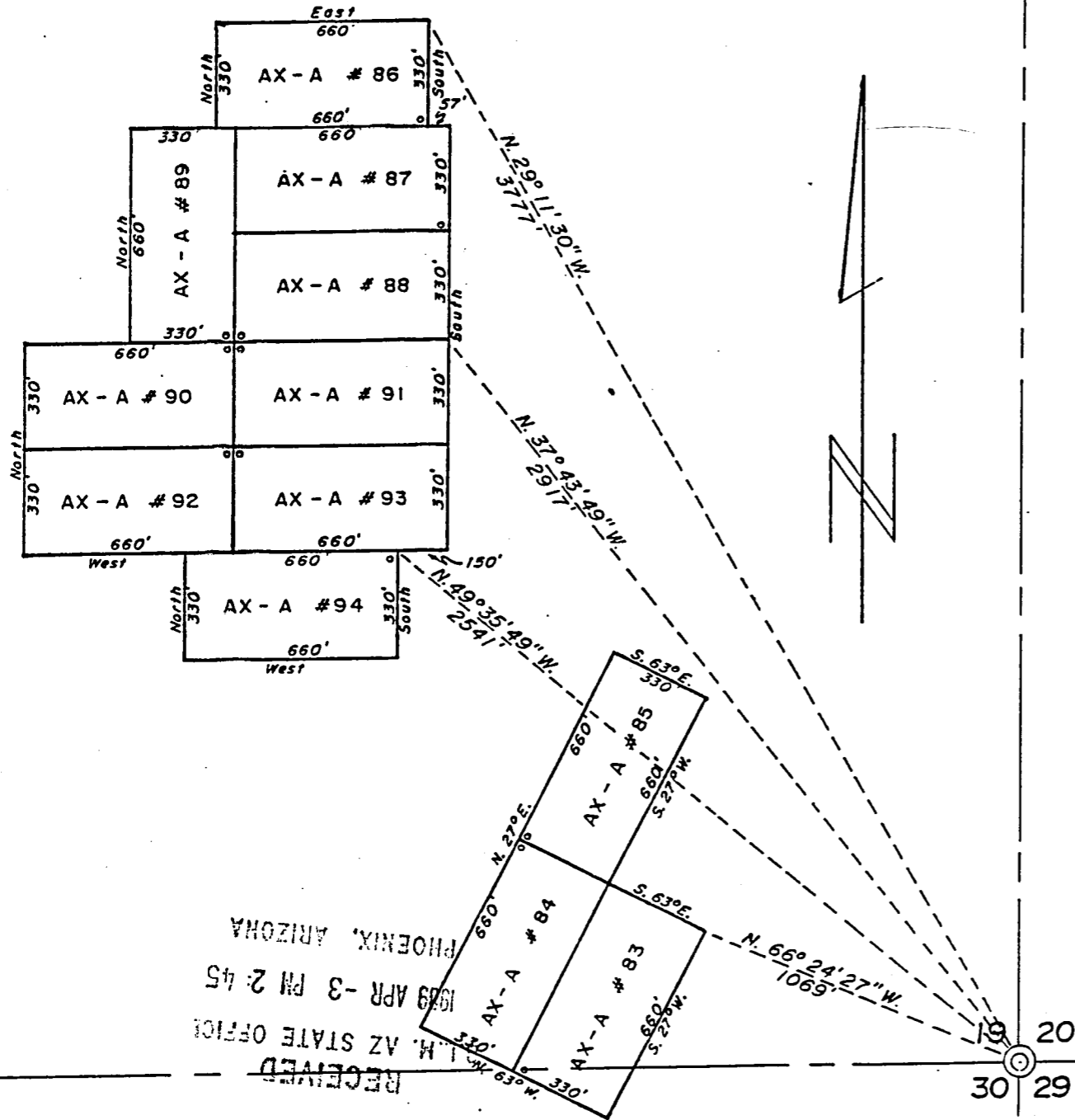
- SE of Sec. 19, T.3 S., R.13 E.
- _____ of Sec. 19, T.3 S., R.13 E.
- _____ of Sec. 19, T.3 S., R.13 E.
- _____ of Sec. 19, T.3 S., R.13 E.

RECEIVED
S.L.M. AZ STATE OFFICE
1989 APR -3 PM 2:44
PHOENIX, ARIZONA

POSTED on the ground this 17th day of February, 1989, the LOCATION date.

LOCATOR: ASARCO Incorporated,
Ray Unit
P. O. Box 8
Hayden, AZ 85235

By: [Signature]
Agent



MINING CLAIMS
of
ASARCO Incorporated

Ray Unit
P. O. Box 8
Hayden, AZ 85235

known as
AX-A #s 83 - 94 Millsites
situate in

Secs. 19 & 30,
T.3 S., R.13 E., G.& S.R.M.
Mineral Creek Mining District

Pinal County Arizona
Scale 1" = 500' Feb. 28, 1989

Surveyed by:
Harvey W. Smith, E.M.
Del Tierra Engineering
& Mining Corporation

Note: o - denotes location monument.
All mons. are 2"x2"x4'6" wood posts.


RECEIVED
L.M. AZ STATE OFFICE
1989 APR - 3 PM 2:45
PHOENIX, ARIZONA

1591-124

A HC 294055

*** CERTIFICATE OF RECORDING ***

STATE OF ARIZONA, COUNTY OF PINAL (SS)
I HEREBY CERTIFY THAT THE WITHIN INSTRUMENT WAS FILED FOR RECORD IN
PINAL COUNTY, STATE OF ARIZONA. WITNESS MY HAND AND OFFICIAL SEAL.



NO: 938329

TIME: 1200 15MAR89

PAGES: 002

FEE:

\$ 5.00
\$ 4.00
\$ 0.00

KATHLEEN C. FELIX
PINAL COUNTY RECORDER, BY DEPUTY

CLAIM

FROM: ASARCO INC
TO: AX-A 88

STATE OF ARIZONA)
) ss.
COUNTY OF PINAL)

1591-125

938330

Recorded at the request of:
Del Tierra Engr. & Mining Corp.

A MC 294056

**NOTICE OF MINING LOCATION
MILLSITE CLAIM**

THE UNDERSIGNED hereby claims 5 acres which shall be known as:

AX-A # 89

Millsite Claim

situate on lands belonging to the United States of America, and said locator does hereby declare and publish as a legal notice that it is the proprietor of a vein or lode claim, or mine, or the owner of a quartz mill or reduction works, and has a valid right to the occupation, possession and enjoyment of all and singular that tract or parcel of non-mineral land, not exceeding five acres, situate, lying and being in the Mineral Creek Mining District, County of Pinal, State of Arizona and location is made under and pursuant to the laws of the United States of America and the State of Arizona.

THAT the undersigned claims 5 acres thereof, and has marked the same on the ground with 4 substantial posts, one at each corner, each so marked or inscribed as to indicate the intended location.

THAT THE EXTENT of this claim is as follows: From the point at which a copy of this Notice is posted on a separate post, the "location monument" which is adjacent to the SE corner; thence in length 660 feet in a north direction, and in width 330 feet in a west direction. The claim is rectangular in configuration.

BEGINNING AT the N.E. corner monument, which is located North 2967 feet and West 2445 feet from the Section Corner of Sections 19, 20, 29 & 30, Township 3 S., Range 13 E., G. & S.R.M., thence

South 660 ft. to the S.E. corner; thence
West 330 ft. to the S.W. corner; thence
North 660 ft. to the N.W. corner; thence
East 330 ft. to the N.E. corner, the point of beginning.


containing 5 acres, and is located in:

NE $\frac{1}{4}$ of Sec. 19, T.3 S., R.13 E.
NW $\frac{1}{4}$ of Sec. 19, T.3 S., R.13 E.
SW $\frac{1}{4}$ of Sec. 19, T.3 S., R.13 E.
SE $\frac{1}{4}$ of Sec. 19, T.3 S., R.13 E.

POSTED on the ground this 17th day of February, 1989, the LOCATION date

LOCATOR: ASARCO Incorporated,
Ray Unit
P. O. Box 8
Hayden, AZ 85235

By:


Agent

RECEIVED
B.L.H. AZ STATE OF
1989 APR -3 PM 2:45
PHOENIX, ARIZONA

*** CERTIFICATE OF RECORDING ***

STATE OF ARIZONA, COUNTY OF PINAL (SS)
I HEREBY CERTIFY THAT THE WITHIN INSTRUMENT WAS FILED FOR RECORD IN
PINAL COUNTY, STATE OF ARIZONA. WITNESS MY HAND AND OFFICIAL SEAL.



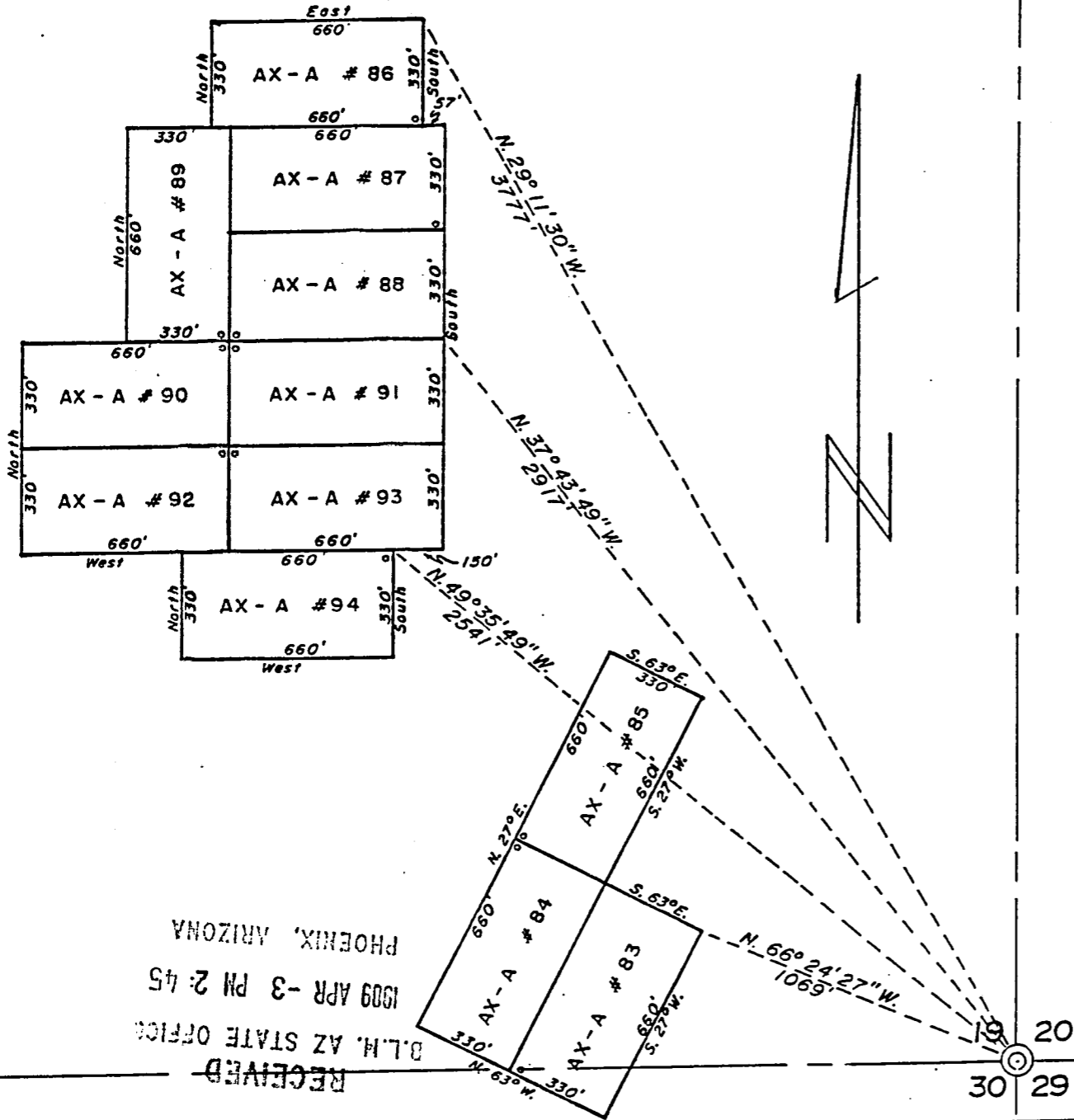
NO: 938330 TIME: 1200 15MAR89 PAGES: 002 FEE:

KATHLEEN C. FELIX
PINAL COUNTY RECORDER, BY DEPUTY

\$ 5.00
\$ 4.00
\$ 0.00

CLAIM

FROM: ASARCO INC
TO: AX-A 89



MINING CLAIMS
of
ASARCO Incorporated

Ray Unit
P. O. Box 8
Hayden, AZ 85235

known as
AX-A #'s 83 - 94 Millsites
situate in

Secs. 19 & 30,
T.3 S., R.13 E., G.& S.R.M.
Mineral Creek Mining District

Pinal County Arizona
Scale 1" = 500' Feb. 28, 1989

Surveyed by:
Harvey W. Smith, E.M.
Del Tierra Engineering
& Mining Corporation

Note: o - denotes location monument.
All mons. are 2"x2"x4'6" wood
posts.

RECEIVED
D.L.M. AZ STATE OFFICE
1909 APR -3 PM 2:45
PHOENIX, ARIZONA

A MC 294056

1591-126

1591-127

STATE OF ARIZONA)
) ss.
COUNTY OF PINAL)

1591-127

938331

Recorded at the request of:
Del Tierra Engr. & Mining Corp.

A MC 294057

**NOTICE OF MINING LOCATION
MILLSITE CLAIM**

THE UNDERSIGNED hereby claims 5 acres which shall be known as:

AX-A # 90

Millsite Claim

situate on lands belonging to the United States of America, and said locator does hereby declare and publish as a legal notice that it is the proprietor of a vein or lode claim, or mine, or the owner of a quartz mill or reduction works, and has a valid right to the occupation, possession and enjoyment of all and singular that tract or parcel of non-mineral land, not exceeding five acres, situate, lying and being in the Mineral Creek Mining District, County of Pinal, State of Arizona and location is made under and pursuant to the laws of the United States of America and the State of Arizona.

THAT the undersigned claims 5 acres thereof, and has marked the same on the ground with 4 substantial posts, one at each corner, each so marked or inscribed as to indicate the intended location.

THAT THE EXTENT of this claim is as follows: From the point at which a copy of this Notice is posted on a separate post, the "location monument" which is adjacent to the NE corner; thence in length 660 feet in a west direction, and in width 330 feet in a south direction. The claim is rectangular in configuration.

BEGINNING AT the N.E. corner monument, which is located North 2307 feet and West 2445 feet from the Section Corner of Sections 19, 20, 29 & 30, Township 3 S., Range 13 E., G. & S.R.M., thence

- South 330 ft. to the S.E. corner; thence
- West 660 ft. to the S.W. corner; thence
- North 330 ft. to the N.W. corner; thence
- East 660 ft. to the N.E. corner, the point of beginning.

containing 5 acres, and is located in:

- SE $\frac{1}{4}$ of Sec. 19, T.3 S., R.13 E.
- SW $\frac{1}{4}$ of Sec. 19, T.3 S., R.13 E.
- _____ $\frac{1}{4}$ of Sec. 19, T.3 S., R.13 E.
- _____ $\frac{1}{4}$ of Sec. 19, T.3 S., R.13 E.

RECEIVED
3.L.M. AZ STATE OFFICE
1989 APR -3 PM 4E
PHOENIX, ARIZONA


POSTED on the ground this 17th day of February, 1989, the LOCATION date

LOCATOR: ASARCO Incorporated,
Ray Unit
P. O. Box 8
Hayden, AZ 85235

By: 
Agent

*** CERTIFICATE OF RECORDING ***

STATE OF ARIZONA, COUNTY OF PINAL (SS)
I HEREBY CERTIFY THAT THE WITHIN INSTRUMENT WAS FILED FOR RECORD IN
PINAL COUNTY, STATE OF ARIZONA. WITNESS MY HAND AND OFFICIAL SEAL.



NO: 938331

TIME: 1200 15MAR89

PAGES: 002

FEE:

\$ 5.00
\$ 4.00
\$ 0.00

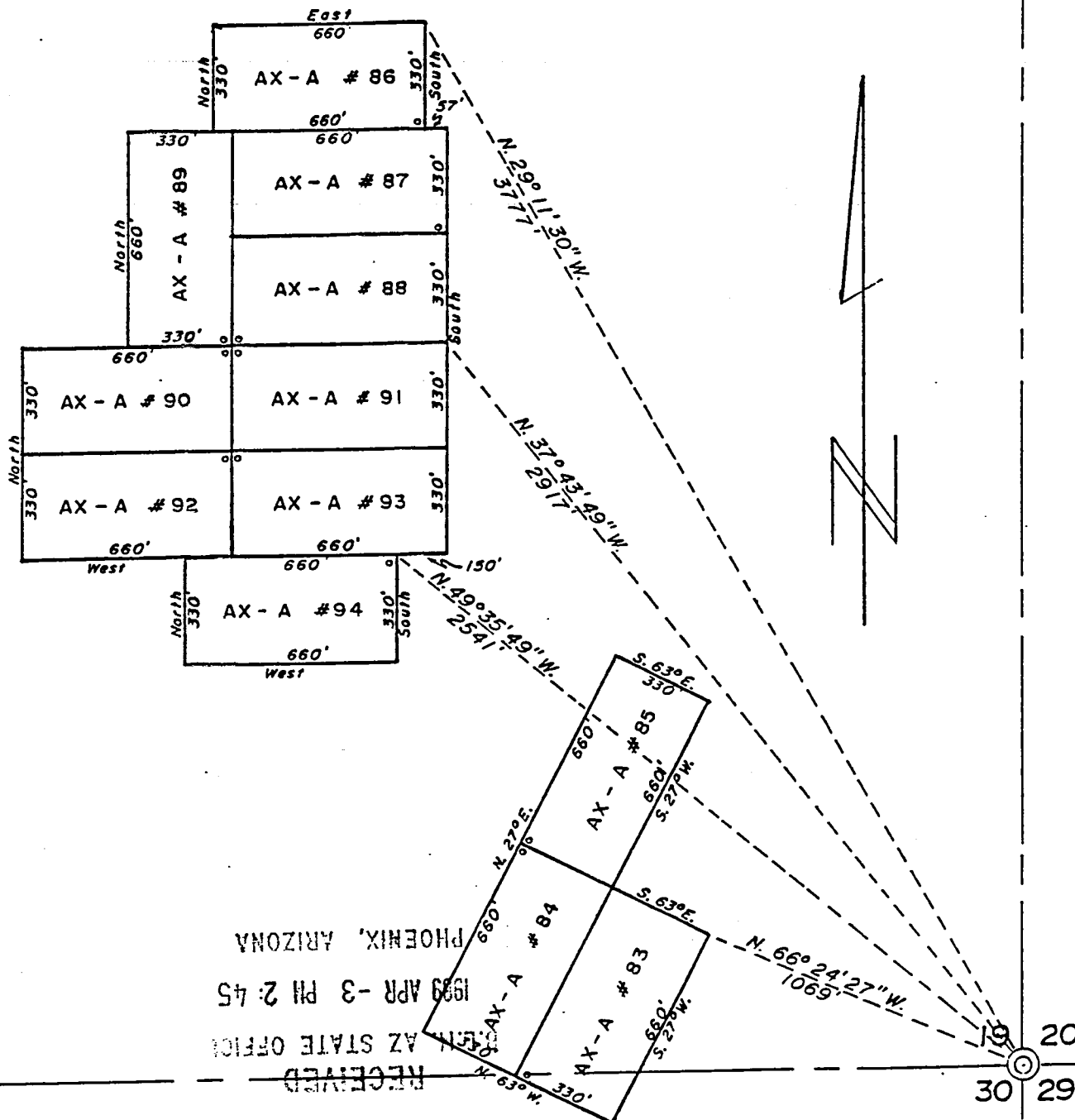
KATHLEEN C. FELIX

PINAL COUNTY RECORDER, BY DEPUTY

CLAIM

FROM: ASARCO INC

TO: AX-A 90



MINING CLAIMS
of
ASARCO Incorporated

Ray Unit
P. O. Box 8
Hayden, AZ 85235

known as
AX-A #s. 83 - 94 Millsites
situate in

Secs. 19 & 30,
T.3 S., R.13 E., G.& S.R.M.
Mineral Creek Mining District

Pinal County Arizona
Scale 1" = 500' Feb. 28, 1989

Surveyed by:
Harvey W. Smith, E.M.
Del Tierra Engineering
& Mining Corporation

Note: o - denotes location monument.
All mons. are 2"x2"x4'6" wood posts.

RECEIVED
AZ STATE OFFICE
1989 APR - 3 PM 2:45
PHOENIX, ARIZONA

A MC 294057

1591-128

STATE OF ARIZONA)
) ss.
COUNTY OF PINAL)
Recorded at the request of:
Del Tierra Engr. & Mining Corp.

1591-129

938332

A MC 294058

**NOTICE OF MINING LOCATION
MILLSITE CLAIM**

THE UNDERSIGNED hereby claims 5 acres which shall be known as:

AX-A # 91

Millsite Claim

situate on lands belonging to the United States of America, and said locator does hereby declare and publish as a legal notice that it is the proprietor of a vein or lode claim, or mine, or the owner of a quartz mill or reduction works, and has a valid right to the occupation, possession and enjoyment of all and singular that tract or parcel of non-mineral land, not exceeding five acres, situate, lying and being in the Mineral Creek Mining District, County of Pinal, State of Arizona and location is made under and pursuant to the laws of the United States of America and the State of Arizona.

THAT the undersigned claims 5 acres thereof, and has marked the same on the ground with 4 substantial posts, one at each corner, each so marked or inscribed as to indicate the intended location.

THAT THE EXTENT of this claim is as follows: From the point at which a copy of this Notice is posted on a separate post, the "location monument" which is adjacent to the NW corner; thence in length 660 feet in an east direction, and in width 330 feet in a south direction. The claim is rectangular in configuration.

BEGINNING AT the N.E. corner monument, which is located North 2307 feet and West 1725 feet from the Section Corner of Sections 19, 20, 29 & 30, Township 3 S., Range 13 E., G. & S.R.M., thence

South 330 ft. to the S.E. corner; thence
West 660 ft. to the S.W. corner; thence
North 330 ft. to the N.W. corner; thence
East 660 ft. to the N.E. corner, the point of beginning.


RECEIVED
D.L.M. AZ STATE OFFICE
1989 APR-3 PM 2:45
PHOENIX, ARIZONA

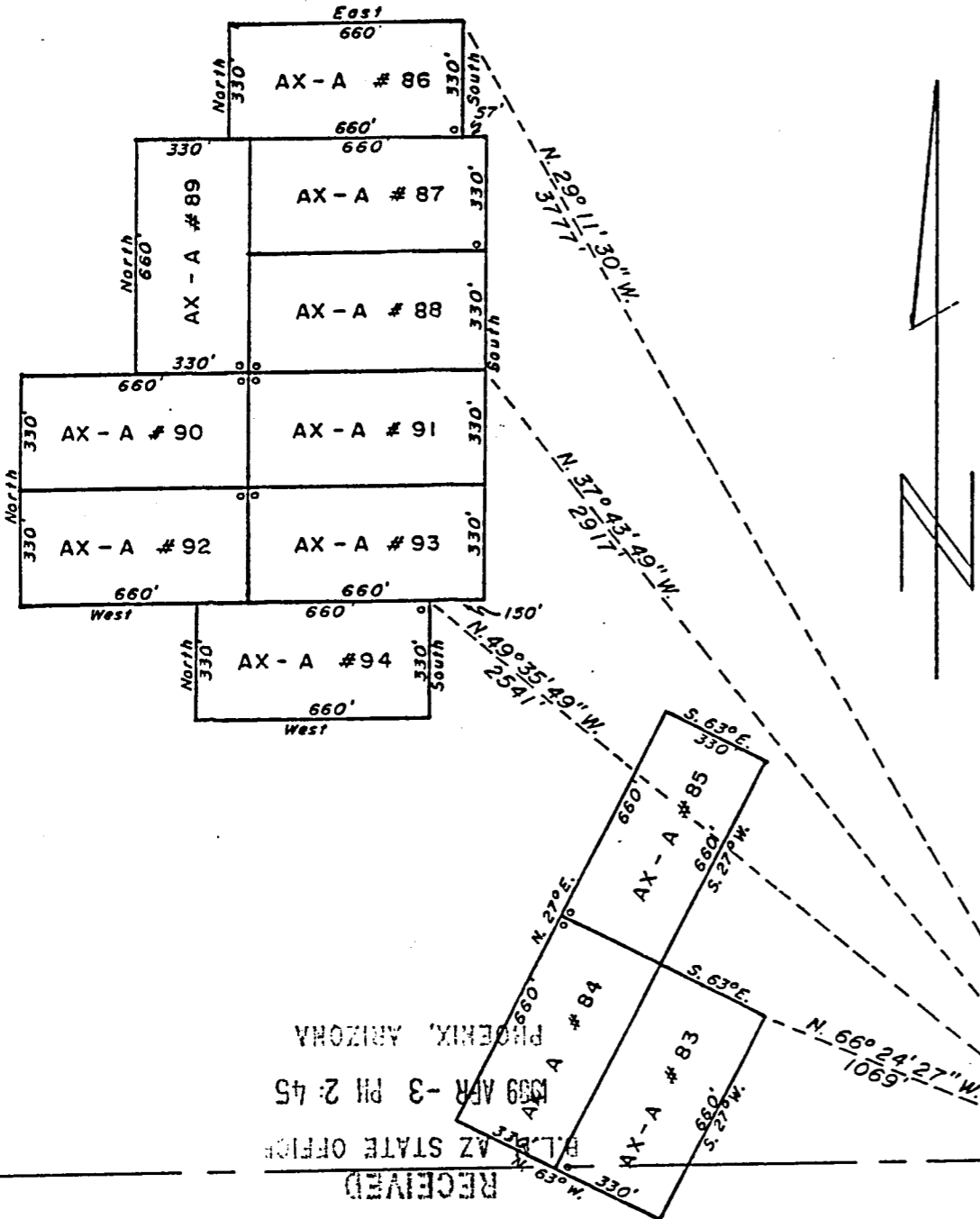
containing 5 acres, and is located in:

- SE $\frac{1}{4}$ of Sec. 19, T.3 S., R.13 E.
- $\frac{1}{4}$ of Sec. 19, T.3 S., R.13 E.
- $\frac{1}{4}$ of Sec. 19, T.3 S., R.13 E.
- $\frac{1}{4}$ of Sec. 19, T.3 S., R.13 E.

POSTED on the ground this 17th day of ~~February~~, 1989, the LOCATION date.

LOCATOR: ASARCO Incorporated,
Ray Unit
P. O. Box 8
Hayden, AZ 85235

By: 
Agent



MINING CLAIMS
of
ASARCO Incorporated

Ray Unit
P. O. Box 8
Hayden, AZ 85235

known as
AX-A #s'83 - 94 Millsites
situate in

Secs. 19 & 30,
T.3 S., R.13 E., G.& S.R.M.
Mineral Creek Mining District

Pinal County Arizona
Scale 1" = 500' Feb. 28, 1989

Surveyed by:
Harvey W. Smith, E.M.
Del Tierra Engineering
& Mining Corporation

Note: o - denotes location monument.
All mons. are 2"x2"x4'6" wood posts.


RECEIVED
AZ STATE OFFICE
1989 APR - 3 PM 2:45
PHOENIX, ARIZONA

A MC 294058

1591-150

*** CERTIFICATE OF RECORDING ***

STATE OF ARIZONA, COUNTY OF PINAL (SS)
I HEREBY CERTIFY THAT THE WITHIN INSTRUMENT WAS FILED FOR RECORD IN
PINAL COUNTY, STATE OF ARIZONA. WITNESS MY HAND AND OFFICIAL SEAL.



NO: 938332

TIME: 1200 15MAR89

PAGES: 002

FEE: \$ 5.00
\$ 4.00
\$ 0.00

KATHLEEN C. FELIX
PINAL COUNTY RECORDER, BY DEPUTY

CLAIM

FROM: ASARCO INC
TO: AX-A 91

*** CERTIFICATE OF RECORDING ***

STATE OF ARIZONA, COUNTY OF PINAL (SS)
I HEREBY CERTIFY THAT THE WITHIN INSTRUMENT WAS FILED FOR RECORD IN
PINAL COUNTY, STATE OF ARIZONA. WITNESS MY HAND AND OFFICIAL SEAL.

NO: 939400 TIME: 1000 24MAR89 PAGES: 003 FEE: * 6.00
* 4.00
* 0.00
KATHLEEN C. FELIX
PINAL COUNTY RECORDER, BY DEPUTY

STATE OF ARIZONA)
COUNTY OF PINAL) ss.
Recorded at the request of:
Del Tierra Engr. & Mining Corp.

1591-129
1593-376

959400
A MC 294050
938332

NOTICE OF MINING LOCATION
MILLSITE CLAIM

THE UNDERSIGNED hereby claims 5 acres which shall be known as:

AX-A # 91

Millsite Claim

situate on lands belonging to the United States of America, and said locator does hereby declare and publish as a legal notice that it is the proprietor of a vein or lode claim, or mine, or the owner of a quartz mill or reduction works, and has a valid right to the occupation, possession and enjoyment of all and singular that tract or parcel of non-mineral land, not exceeding five acres, situate, lying and being in the Mineral Creek Mining District, County of Pinal, State of Arizona and location is made under and pursuant to the laws of the United States of America and the State of Arizona.

THAT the undersigned claims 5 acres thereof, and has marked the same on the ground with 4 substantial posts, one at each corner, each so marked or inscribed as to indicate the intended location.

THAT THE EXTENT of this claim is as follows: From the point at which a copy of this Notice is posted on a separate post, the "location monument" which is adjacent to the NW corner; thence in length 660 feet in an east direction, and in width 330 feet in a south direction. The claim is rectangular in configuration.

BEGINNING AT the N.E. corner monument, which is located
North 2307 feet and West 1725 feet
from the Section Corner of Sections 19, 20, 29 & 30,
Township 3 S., Range 13 E., G. & S.R.M., thence

South 330 ft. to the S.E. corner; thence
West 660 ft. to the S.W. corner; thence
North 330 ft. to the N.W. corner; thence
East 660 ft. to the N.E. corner, the point of beginning.

containing 5 acres, and is located in:

SE of Sec. 19, T.3 S., R.13 E.
SW of Sec. 19, T.3 S., R.13 E.
NW of Sec. 19, T.3 S., R.13 E.
NE of Sec. 19, T.3 S., R.13 E.

POSTED on the ground this 17th day of FEBRUARY, 1989, the LOCATION date.

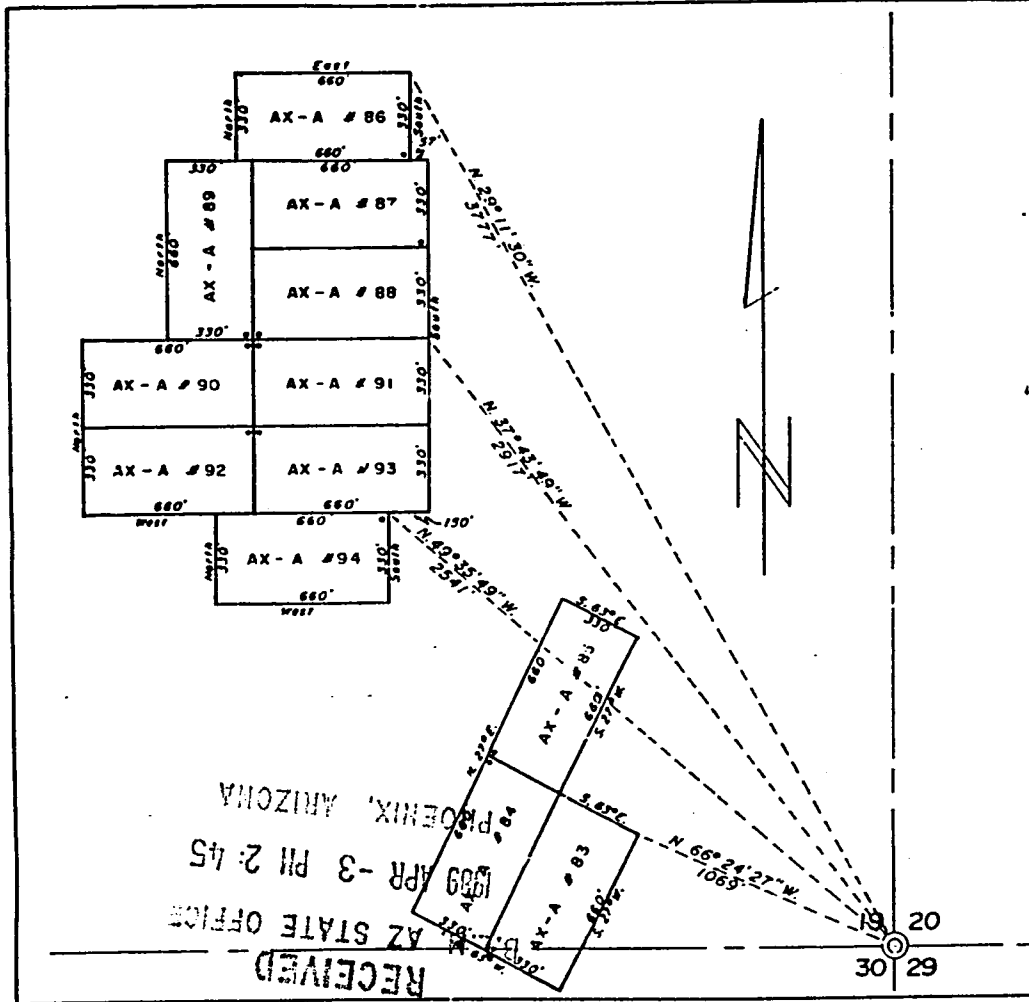
LOCATOR: ASARCO Incorporated,
Ray Unit
P. O. Box 8
Hayden, AZ 85715

By:

This location notice is being recorded to clarify the date of location.

RECEIVED
B.L.M. AZ STATE OFFICE
1989 APR -3 PM 2:45

1989 APR -3 PM 2:45
PHOENIX, ARIZONA



MINING CLAIMS
of
ASARCO Incorporated

Ray Unit
P. O. Box 8
Hayden, AZ 85235

known as

AX-A #s 83 - 94 Millsites

situate in

Secs. 19 & 30,
T.3 S., R.13 E., G. & S.R.M.
Mineral Creek Mining District

Pinal County Arizona
Scale 1" = 500' Feb. 28, 1989

Surveyed by:
Harvey W. Smith, E.M.
Del Tierra Engineering
& Mining Corporation

Note: o - denotes location monument.
All mons. are 2"x2"x4" 6" wood posts.

1593-377

1591-130

RECEIVED
AZ STATE OFFICE
1989 APR - 3 PM 2:45
PHOENIX, ARIZONA

A MC 294058

1593-378

*** CERTIFICATE OF RECORDING ***

STATE OF ARIZONA, COUNTY OF PINAL (SS)
I HEREBY CERTIFY THAT THE WITHIN INSTRUMENT WAS FILED FOR RECORD IN
PINAL COUNTY, STATE OF ARIZONA. WITNESS MY HAND AND OFFICIAL SEAL.

NO: 938332

TIME: 1200 15MAR89

PAGES: 002

FEE:

• 5.00

• 4.00

• 0.00

KATHLEEN C. FELIX

PINAL COUNTY RECORDER, BY DEPUTY

CLAIM

FROM: ASARCO INC

TO: AX-A 91

Handwritten notes:
1 100
15
1989
13381

STATE OF ARIZONA)
) s≡
COUNTY OF PINAL)

Recorded at the request of:
Del Tierra Engr. & Mining Corp.

1591-131

938333

A
MC
294059

**NOTICE OF MINING LOCATION
MILLSITE CLAIM**

THE UNDERSIGNED hereby claims 5 acres which shall be known as:

AK-A / 92

Millsite Claim

situate on lands belonging to the United States of America, and said locator does hereby declare and publish as a legal notice that it is the proprietor of a vein or lode claim, or mine, or the owner of a quartz mill or reduction works, and has a valid right to the occupation, possession and enjoyment of all and singular that tract or parcel of non-mineral land, not exceeding five acres, situate, lying and being in the Mineral Creek Mining District, County of Pinal, State of Arizona and location is made under and pursuant to the laws of the United States of America and the State of Arizona.

THAT the undersigned claims 5 acres thereof, and has marked the same on the ground with 4 substantial posts, one at each corner, each so marked or inscribed as to indicate the intended location.

THAT THE EXTENT of this claim is as follows: From the point at which a copy of this Notice is posted on a separate post, the "location monument" which is adjacent to the NE corner; thence in length 660 feet in a west direction, and in width 330 feet in a south direction. The claim is rectangular in configuration.

BEGINNING AT the N.E. corner monument, which is located North 1977 feet and West 2445 feet from the Section Corner of Sections 19, 20, 29 & 30, Township 3 S., Range 13 E., G. & S.R.M., thence

- South 330 ft. to the S.E. corner; thence
- West 660 ft. to the S.W. corner; thence
- North 330 ft. to the N.W. corner; thence
- East 660 ft. to the N.E. corner, the point of beginning.

containing 5 acres, and is located in:

- SE 1/4 of Sec. 19, T.3 S., R.13 E.
- SW 1/4 of Sec. 19, T.3 S., R.13 E.
- _____ 1/4 of Sec. 19, T.3 S., R.13 E.
- _____ 1/4 of Sec. 19, T.3 S., R.13 E.

POSTED on the ground this 17th day of February, 1989, the LOCATION date.


LOCATOR: ASARCO Incorporated,
Ray Unit
P. O. Box 8
Hayden, AZ 85235

By: 
Agent

RECEIVED
B.L.M. AZ STATE OFFICE
1989 APR 3 PM 2:45
PHOENIX, ARIZONA

*** CERTIFICATE OF RECORDING ***

STATE OF ARIZONA, COUNTY OF PINAL (SS)
I HEREBY CERTIFY THAT THE WITHIN INSTRUMENT WAS FILED FOR RECORD IN
PINAL COUNTY, STATE OF ARIZONA. WITNESS MY HAND AND OFFICIAL SEAL.



NO: 938333

TIME: 1200 15MAR89

PAGES: 002

FEE:

\$ 5.00
\$ 4.00
\$ 0.00

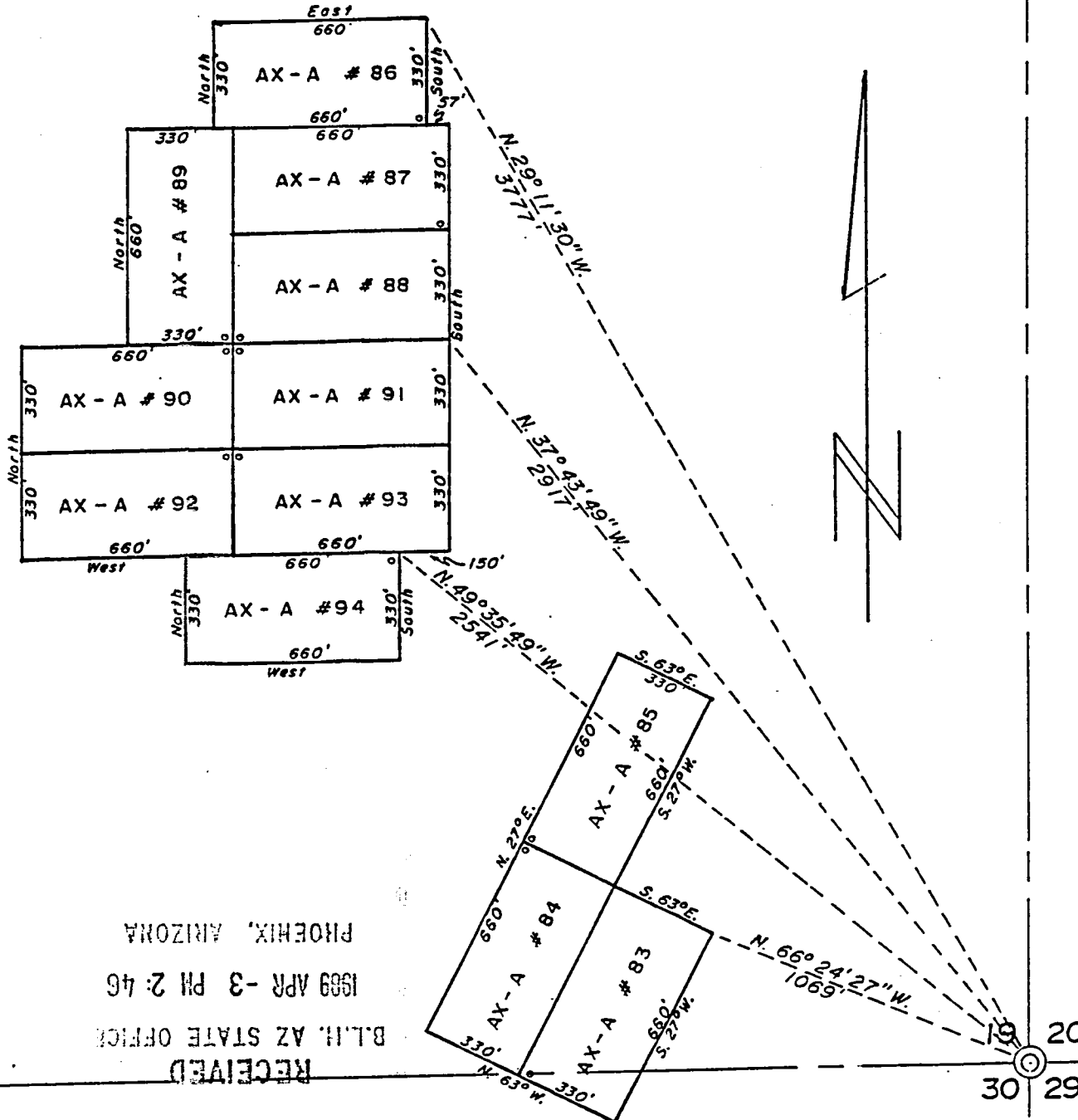
KATHLEEN C. FELIX

PINAL COUNTY RECORDER, BY DEPUTY

CLAIM

FROM: ASARCO INC

TO: AX-A 92



MINING CLAIMS
of
ASARCO Incorporated

Ray Unit
P. O. Box 8
Hayden, AZ 85235

known as
AX-A #s 83 - 94 Millsites

situate in
Secs. 19 & 30,
T.3 S., R.13 E., G.& S.R.M.
Mineral Creek Mining District

Pinal County Arizona
Scale 1" = 500' Feb. 28, 1989

Surveyed by:
Harvey W. Smith, E.M.
Del Tierra Engineering
& Mining Corporation

Note: o - denotes location monument.
All mons. are 2"x2"x4'6" wood posts.

RECEIVED
BLM. AZ STATE OFFICE
1989 APR -3 PM 2:46
PHOENIX, ARIZONA

W MC 294059

1591-155

STATE OF ARIZONA)
) ss.
COUNTY OF PINAL)

Recorded at the request of:
Del Tierra Engr. & Mining Corp.

938334
A
HC 294060

**NOTICE OF MINING LOCATION
MILLSITE CLAIM**

THE UNDERSIGNED hereby claims 5 acres which shall be known as:

AX-A # 93

Millsite Claim

situate on lands belonging to the United States of America, and said locator does hereby declare and publish as a legal notice that it is the proprietor of a vein or lode claim, or mine, or the owner of a quartz mill or reduction works, and has a valid right to the occupation, possession and enjoyment of all and singular that tract or parcel of non-mineral land, not exceeding five acres, situate, lying and being in the Mineral Creek Mining District, County of Pinal, State of Arizona and location is made under and pursuant to the laws of the United States of America and the State of Arizona.

THAT the undersigned claims 5 acres thereof, and has marked the same on the ground with 4 substantial posts, one at each corner, each so marked or inscribed as to indicate the intended location.

THAT THE EXTENT of this claim is as follows: From the point at which a copy of this Notice is posted on a separate post, the "location monument" which is adjacent to the NW corner; thence in length 660 feet in an east direction, and in width 330 feet in a south direction. The claim is rectangular in configuration.

BEGINNING AT the N.E. corner monument, which is located North 1977 feet and West 1785 feet from the Section Corner of Sections 19, 20, 29 & 30, Township 3 S., Range 13 E., G. & S.R.M., thence

- South 330 ft. to the S.E. corner; thence
- West 660 ft. to the S.W. corner; thence
- North 330 ft. to the N.W. corner; thence
- East 660 ft. to the N.E. corner, the point of beginning.

containing 5 acres, and is located in:

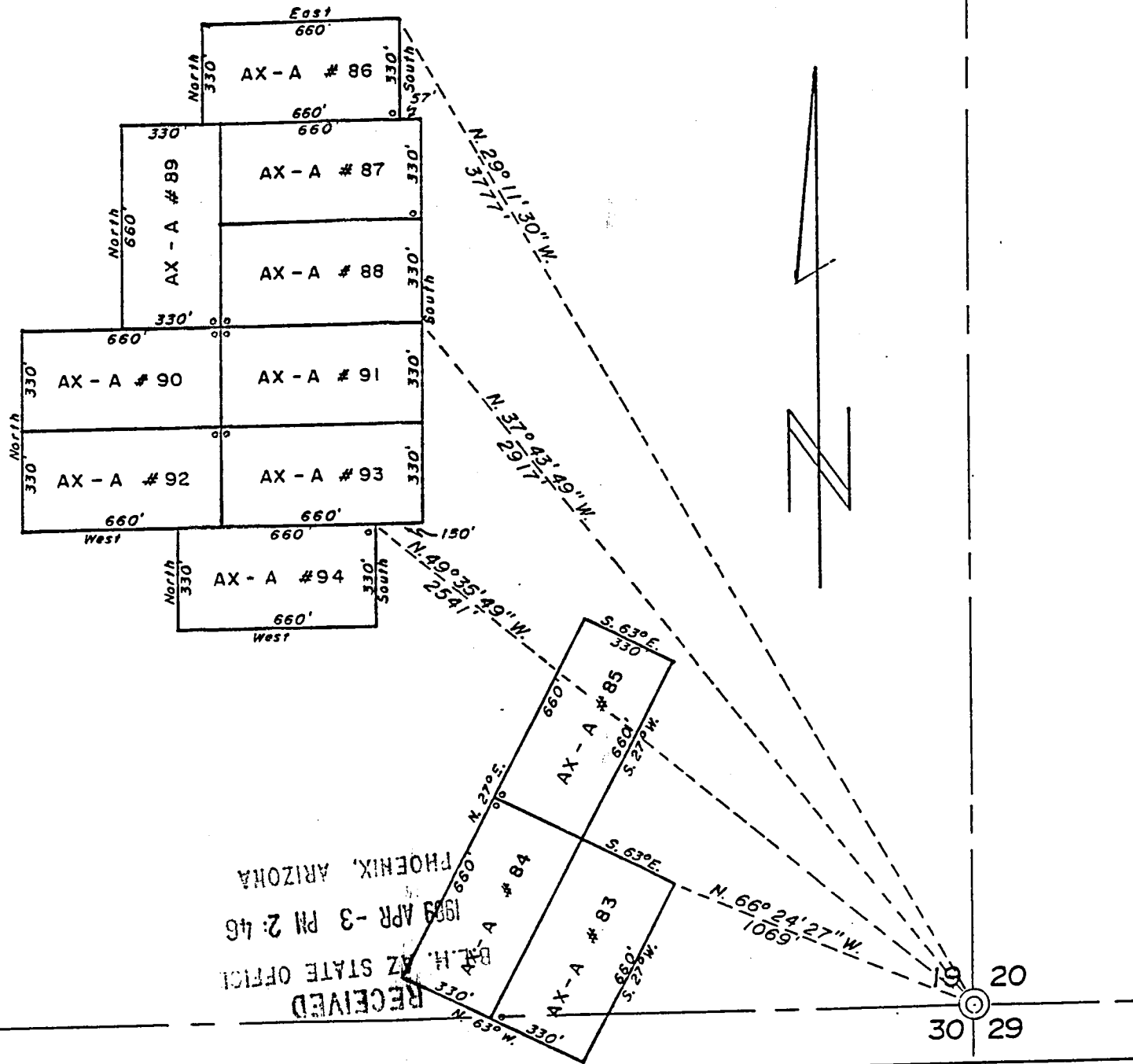
- SE $\frac{1}{4}$ of Sec. 19, T.3 S., R.13 E.
- $\frac{1}{4}$ of Sec. 19, T.3 S., R.13 E.
- $\frac{1}{4}$ of Sec. 19, T.3 S., R.13 E.
- $\frac{1}{4}$ of Sec. 19, T.3 S., R.13 E.

POSTED on the ground this 17th day of February, 1989, the LOCATION date.

LOCATOR: ASARCO Incorporated,
Ray Unit
P. O. Box 8
Hayden, AZ 85235

RECEIVED
BLH. AZ STATE OFFICE
1989 APR -3 PM 2:45
PHOENIX, ARIZONA

By: [Signature]
Agent



MINING CLAIMS
of
ASARCO Incorporated

Ray Unit
P. O. Box 8
Hayden, AZ 85235

known as
AX-A #s 83 - 94 Millsites
situate in

Secs. 19 & 30,
T.3 S., R.13 E., G.& S.R.M.
Mineral Creek Mining District

Pinal County Arizona
Scale 1" = 500' Feb. 28, 1989

Surveyed by:
Harvey W. Smith, E.M.
Del Tierra Engineering
& Mining Corporation

Note: o - denotes location monument.
All mons. are 2"x2"x4'6" wood posts.


RECEIVED
AZ STATE OFFICE
1989 APR - 3 PM 2:46
PHOENIX, ARIZONA

A MC 294060

1591-154

*** CERTIFICATE OF RECORDING ***

STATE OF ARIZONA, COUNTY OF PINAL (SS)
I HEREBY CERTIFY THAT THE WITHIN INSTRUMENT WAS FILED FOR RECORD IN
PINAL COUNTY, STATE OF ARIZONA. WITNESS MY HAND AND OFFICIAL SEAL.



NO: 938334

TIME: 1200 15MAR89

PAGES: 002

FEE:

\$ 5.00
\$ 4.00
\$ 0.00

KATHLEEN C. FELIX

PINAL COUNTY RECORDER, BY DEPUTY

CLAIM

FROM: ASARCO INC

TO: AX-A 93

STATE OF ARIZONA)
) ss.
COUNTY OF PINAL)

Recorded at the request of:
Del Tierra Engr. & Mining Corp.

1591-135

938335

**NOTICE OF MINING LOCATION
MILLSITE CLAIM**

A MC 294061

THE UNDERSIGNED hereby claims 5 acres which shall be known as:

AX-A # 94

Millsite Claim

situate on lands belonging to the United States of America, and said locator does hereby declare and publish as a legal notice that it is the proprietor of a vein or lode claim, or mine, or the owner of a quartz mill or reduction works, and has a valid right to the occupation, possession and enjoyment of all and singular that tract or parcel of non-mineral land, not exceeding five acres, situate, lying and being in the Mineral Creek Mining District, County of Pinal, State of Arizona and location is made under and pursuant to the laws of the United States of America and the State of Arizona.

THAT the undersigned claims 5 acres thereof, and has marked the same on the ground with 4 substantial posts, one at each corner, each so marked or inscribed as to indicate the intended location.

THAT THE EXTENT of this claim is as follows: From the point at which a copy of this Notice is posted on a separate post, the "location monument" which is adjacent to the NE corner; thence in length 660 feet in a west direction, and in width 330 feet in a south direction. The claim is rectangular in configuration.

BEGINNING AT the N.E. corner monument, which is located North 1647 feet and West 1935 feet from the Section Corner of Sections 19, 20, 29 & 30, Township 3 S., Range 13 E., G. & S.R.M., thence

South 330 ft. to the S.E. corner; thence
West 660 ft. to the S.W. corner; thence
North 330 ft. to the N.W. corner; thence
East 660 ft. to the N.E. corner, the point of beginning.


containing 5 acres, and is located in:

SE 1/4 of Sec. 19, T.3 S., R.13 E.
1/4 of Sec. 19, T.3 S., R.13 E.
1/4 of Sec. 19, T.3 S., R.13 E.
1/4 of Sec. 19, T.3 S., R.13 E.

POSTED on the ground this 9 day of February, 1989, the LOCATION date.

LOCATOR: ASARCO Incorporated,
Ray Unit
P. O. Box 8
Hayden, AZ 85235

By:


Agent

RECEIVED
BLM. AZ STATE OFFICE
1989 APR 13 PM 2:48
PHOENIX, ARIZONA

*** CERTIFICATE OF RECORDING ***

STATE OF ARIZONA, COUNTY OF PINAL (SS)
I HEREBY CERTIFY THAT THE WITHIN INSTRUMENT WAS FILED FOR RECORD IN
PINAL COUNTY, STATE OF ARIZONA. WITNESS MY HAND AND OFFICIAL SEAL.



NO: 938335

TIME: 1200 15MAR89

PAGES: 002

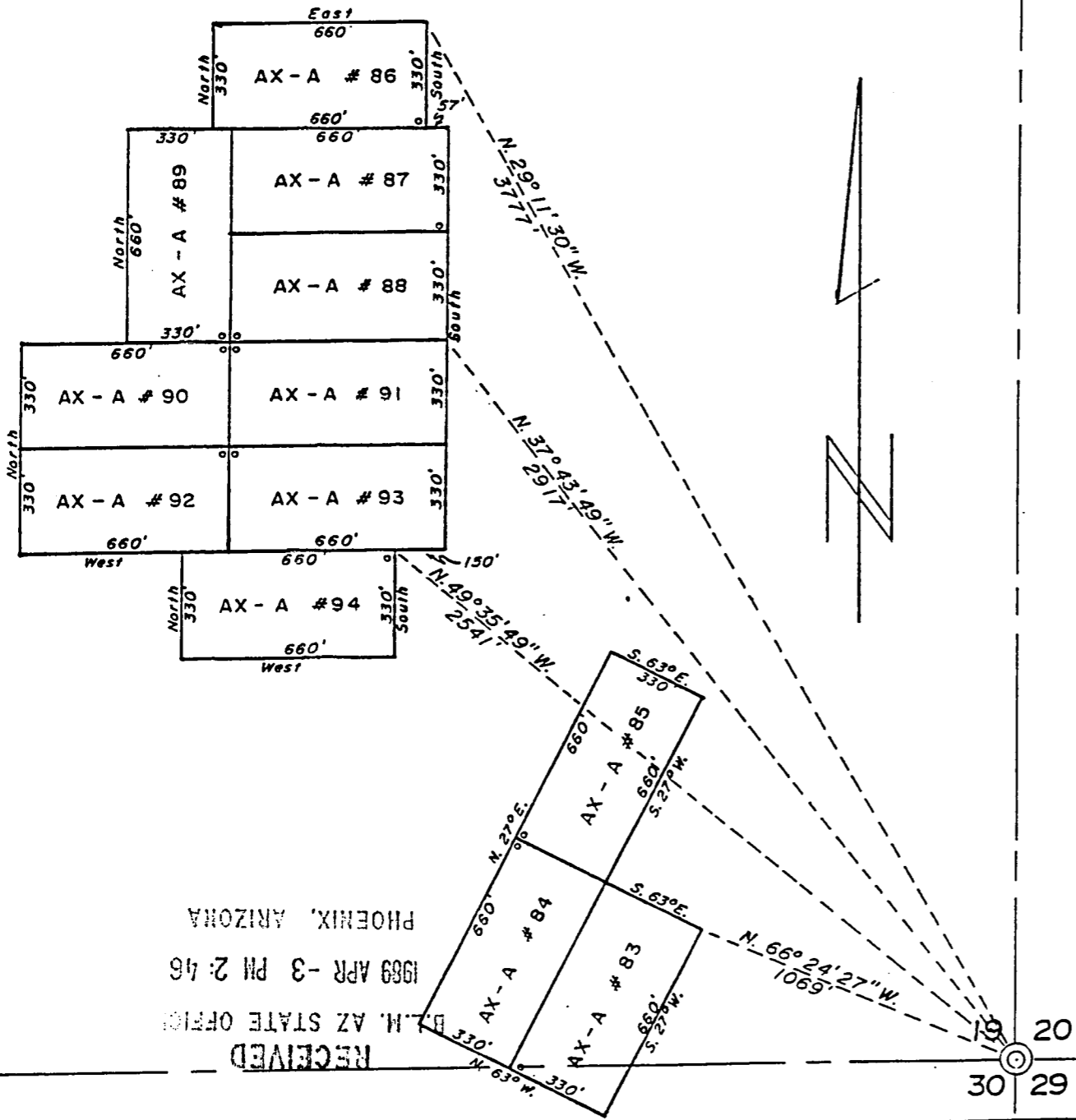
FEE:

\$	5.00
\$	4.00
\$	0.00

KATHLEEN C. FELIX
PINAL COUNTY RECORDER, BY DEPUTY

CLAIM

FROM: ASARCO INC
TO: AX-A 94



MINING CLAIMS
of
ASARCO Incorporated

Ray Unit
P. O. Box 8
Hayden, AZ 85235

known as
AX-A #s.83 - 94 Millsites
situate in

Secs. 19 & 30,
T.3 S., R.13 E., G.& S.R.M.
Mineral Creek Mining District

Pinal County Arizona
Scale 1" = 500' Feb. 28, 1989

Surveyed by:
Harvey W. Smith, E.M.
Del Tierra Engineering
& Mining Corporation

Note: o - denotes location monument.
All mons. are 2"x2"x4'6" wood posts.

RECEIVED
B.L.M. AZ STATE OFFICE
1989 APR -3 PM 2:46
PHOENIX, ARIZONA

A MC 294061

1591-136

*** U.S. DEPARTMENT OF THE INTERIOR *** BUREAU OF LAND MANAGEMENT *** CRCA *** GEOGRAPHIC CROSS REFERENCE *** 04/03/89 ***

GEOGRAPHIC STATE: ARIZONA MERIDIAN: 14 TOWNSHIP: 3-05 RANGE: 13-0E

SEC SUBDIVISION MTR X-REFERENCE NUMBER/TYPE/DISPOSITION/ACRES PROPRIETOR/INTEREST/RELATIONSHIP

8	LOT 5				CASE: AZA 000318	SOUTHWEST GAS CORP	100.00000% HOLDER
					TYPE: 398100 ROW-C&G PIPELINES		
					DISP: AUTHORIZED 03/15/74		
					ACRS: 00000.368		
23	NWSW				CASE: AZA 002146	SALT RIVER PROJECT	100.00000% PERMITTEE
					TYPE: 285002 ROW-POWER TRANS LIN		
					DISP: AUTHORIZED 09/12/68		
					ACRS: 00000.370		
8	SESW, S2SE				CASE: AZA 006541	US WEST COMM RW DEPT	100.00000% PERMITTEE
8	LOT 3, 5, 6				TYPE: 286202 ROW-TELEPHONE-TELEG		
17	NENE				DISP: AUTHORIZED 06/01/73		
					ACRS: 00002.470		
8	W2E2	14	4-08	13-0E	CASE: AZA 008778	AZ PUBLIC SERVICE CO	100.00000% HOLDER
17	W2E2	14	5-08	13-0E	TYPE: 285002 ROW-POWER TRANS LIN		
20	W2E2	14	8-08	14-0E	DISP: AUTHORIZED 12/22/75		
28	SW	14	9-08	11-0E	ACRS: 00457.280		
29	NE, NESE	14	10-08	11-0E			
33	W2, SWSE	14	15-0N	16-0E			
1	S2N2, SW, NWSE				CASE: AZA 012391	NRN MICHIGAN EXPL CO	100.00000% LESSEE
1	LOT 1-7				TYPE: 311111 C&G LSE NONCOMP PUB		
3	SWSE				DISP: CLOSED 11/01/84		
3	LOT 14, 15				ACRS: 01956.620		
4	S2N2, S2						
4	LOT 1-4						
6	S2NE, SENW, E2SW, SE						
6	LOT 1-7						
7	E2, E2W2				CASE: AZA 012392	NRN MICHIGAN EXPL CO	100.00000% LESSEE
7	LOT 1-4				TYPE: 311111 C&G LSE NONCOMP PUB		
8	E2, SESW				DISP: CLOSED 11/01/84		
8	LOT 1-6				ACRS: 02035.280		
9	N2, SW, W2SE						
9	LOT 1, 2						
10	NENW, W2NW						
10	LOT 1, 2, 4						
17	ALL				CASE: AZA 012393	NRN MICHIGAN EXPL CO	100.00000% LESSEE
18	E2, E2W2				TYPE: 311111 C&G LSE NONCOMP PUB		
18	LOT 1-4				DISP: CANCELLED 11/01/82		
19	NENE, NENW, E2SE				ACRS: 02410.940		
19	LOT 1-8, 10						
20	ALL						

CASE TYPE: ALL DISPO: ALL

14 3-08 13-0E

*** U.S. DEPARTMENT OF THE INTERIOR *** BUREAU OF LAND MANAGEMENT *** ORCA *** GEOGRAPHIC CROSS REFERENCE *** 04/03/89 ***

GEOGRAPHIC STATE: ARIZONA MERIDIAN: 14 TOWNSHIP: 3-08 RANGE: 13-0E

SEC	SUBDIVISION	MTR X-REFERENCE	NUMBER/TYPER/DISPOSITION/ACRES	PROPRIETOR/INTEREST/RELATIONSHIP
21	ALL		CASE: AZA 018364	BAXTER MURPHY H 100.00000% APPLICANT

22 ALL
 23 NWNE,SENE,NESE,S2S2
 23 LOT 3
 24 NWNE,SENE,NESE,S2S2
 24 LOT 4-11
 25 ALL
 26 ALL
 27 ALL
 28 ALL
 29 ALL
 30 NENE,S2NE,SENW,E2SW,SE
 30 LOT 1-6
 31 E2,E2NW
 31 LOT 1,2
 33 ALL
 34 ALL
 35 W2,NE,W2SE
 35 LOT 1,2

TYPE: 311211 O&G LSE SIMO PUBLIC
 DISP: CLOSED 04/19/83
 ACRS: 08227.720

1 S2N2,SW,NWSE
 1 LOT 1-7
 3 SWSE
 3 LOT 14,15
 4 S2N2,SE
 4 LOT 1-4
 6 S2NE,SENW,E2SW,SE
 6 LOT 1-7
 7 E2,E2W2
 7 LOT 1-4
 8 E2,SESW
 8 LOT 1-6
 9 N2,SW,W2SE
 9 LOT 1,2
 10 NENW,W2NW
 10 LOT 1,2,4

CASE: AZA 018747
 TYPE: 311211 O&G LSE SIMO PUBLIC
 DISP: CLOSED 10/03/83
 ACRS: 08991.900

STASTNY RICHARD C 100.00000% LESSEE

21 ALL
 22 ALL
 23 SW,W2SE,SESE
 23 LOT 3
 24 NWNE,SENE,NESE,S2S2
 24 LOT 4-11
 25 ALL
 26 ALL
 27 ALL
 28 ALL
 29 ALL
 30 NENE,S2NE,SENW,E2SW,SE

CASE: AZA 018802
 TYPE: 311111 O&G LSE NONCOMP PUB
 DISP: CLOSED 08/01/86
 ACRS: 08227.720

DALBOSCO DONALD C 100.00000% LESSEE

 CASE TYPE: ALL DISPO: ALL

14 3-05 13-0E

*** U.S. DEPARTMENT OF THE INTERIOR *** BUREAU OF LAND MANAGEMENT *** ORCA *** GEOGRAPHIC CROSS REFERENCE *** 04/03/89 ***

 GEOGRAPHIC STATE: ARIZONA MERIDIAN: 14 TOWNSHIP: 3-05 RANGE: 13-0E

SEC	SUBDIVISION	MTR X-REFERENCE	NUMBER/TYPE/DISPOSITION/ACRES	PROPRIETOR/INTEREST/RELATIONSHIP
30	LOT 1-6			
31	E2,E2NW			
31	LOT 1,2			
33	ALL			

34 ALL
35 W2,NE,N2SE
35 LOT 1,2

8 SWSE
17 W2NE,E2NW,SW
19 NENE,NENW
19 LOT 1,3,4,5,7,8
20 NWNW

CASE: AZA 021389
TYPE: 282201 ROW-ROADS UNDER RS
DISP: AUTHORIZED 11/22/85
ACRS: 00030.300

FINAL CNTY HWY DEPT 100.00000% APPLICANT

8 SE

CASE: AZA 022629
TYPE: 837000 RECREATION USE AUTH
DISP: AUTHORIZED 03/06/87
ACRS: 00000.001

KELLER GARY 100.00000% PERMITTEE

6 SWNE,NWSE,E2SE
6 LOT 2,3
8 W2SE
8 LOT 1,2,4,5
17 N2NE

CASE: AZAR 0002148
TYPE: 288100 ROW-O&G PIPELINES
DISP: AUTHORIZED 10/05/51
ACRS: 00006.948

SOUTHWEST GAS CORP 100.00000% HOLDER

17 NENWNE,NENE

CASE: AZAR 0004505
TYPE: 282105 FED AID HIGHWAY (SE
DISP: AUTHORIZED 05/15/53
ACRS: 00000.001

AZ SHWY 100.00000% PERMITTEE

6 NENENW,W2NE,NENWSE,E2SE

CASE: AZAR 0004523
TYPE: 282105 FED AID HIGHWAY (SE
DISP: AUTHORIZED 05/15/53
ACRS: 00018.940

AZ SHWY 100.00000% PERMITTEE

8 NWNWNW,E2NW,NESW,NESESW
8 SWSE,SWSESE

CASE: AZAR 0004524
TYPE: 282105 FED AID HIGHWAY (SE
DISP: AUTHORIZED 05/15/53
ACRS: 00020.000

AZ SHWY 100.00000% PERMITTEE

17 NENWNE,NENE

CASE: AZAR 0004525
TYPE: 282105 FED AID HIGHWAY (SE
DISP: AUTHORIZED 05/15/53
ACRS: 00005.300

AZ SHWY 100.00000% PERMITTEE

10 LOT 5

CASE: AZAR 0006640
TYPE: 282105 FED AID HIGHWAY (SE
DISP: AUTHORIZED 12/07/54
ACRS: 00000.020

AZ SHWY 100.00000% HOLDER

CASE TYPE: ALL DISPO: ALL

14 3-08 13-0E

*** U.S. DEPARTMENT OF THE INTERIOR *** BUREAU OF LAND MANAGEMENT *** ORCA *** GEOGRAPHIC CROSS REFERENCE *** 04/03/89 ***

GEOGRAPHIC STATE: ARIZONA MERIDIAN: 14 TOWNSHIP: 3-08 RANGE: 13-0E

SEC SUBDIVISION MTR X-REFERENCE NUMBER/TYPE/DISPOSITION/ACRES PROPRIETOR/INTEREST/RELATIONSHIP

8 LOT 3

CASE: AZAR 0006641
TYPE: 282105 FED AID HIGHWAY (SE
DISP: AUTHORIZED 12/07/54
ACRS: 00005.000

AZ SHWY 100.00000% HOLDER

*25	W2SW	14	4-08	13-0E	CASE: AZAR 0012777	SALT RIVER PROJECT	100.00000% HOLDER
*26	NWNW	14	4-08	14-0E	TYPE: 285001 ROW-POWER FACILITIES		
		14	5-07	14-0E	DISP: AUTHORIZED 02/03/58		
		14	5-08	15-0E	ACRS: 00000.100		
23	W2SW				CASE: AZAR 0024241	AZ SHWY	100.00000% HOLDER
					TYPE: 282105 FED AID HIGHWAY (SE		
					DISP: AUTHORIZED 06/22/60		
					ACRS: 00020.660		
8	S2SW, S2SE, SWNWSE				CASE: AZAR 0033336	AZ PUBLIC SERVICE CO	100.00000% HOLDER
8	LOT 5				TYPE: 285002 ROW-POWER TRANS LIN		
17	NENE				DISP: AUTHORIZED 10/24/68		
					ACRS: 00002.060		
8	LOT 1, 2, 3, 6				CASE: AZAR 0033731	RAY DEVELOPMENT CO	100.00000% PERMITTEE
					TYPE: 287300 ROW-WATER PLANTS		
					DISP: AUTHORIZED 11/21/68		
					ACRS: 00006.810		
8	LOT 3, 6				CASE: AZAR 0035761	AZ PUBLIC SERVICE CO	100.00000% HOLDER
					TYPE: 285002 ROW-POWER TRANS LIN		
					DISP: AUTHORIZED 01/08/69		
					ACRS: 00000.450		
24	NWNW, SWSW	14	4-08	13-0E	CASE: AZPHX 0011947	US WEST COMM RW DEPT	100.00000% HOLDER
24	LOT 4	14	4-08	14-0E	TYPE: 286200 ROW-TELEPHONE-TELEG		
25	N2NW, E2SW, SENW	14	5-08	14-0E	DISP: AUTHORIZED 02/27/11		
36	LOT 3	14	5-08	15-0E	ACRS: 00025.090		
6	NENW, W2NE, SE	14	1-08	12-0E	CASE: AZPHX 0086749	SALT RIVER PROJECT	100.00000% PERMITTEE
7	NENENE	14	2-08	12-0E	TYPE: 285004 ROW-POWER TRANS-IRR		
8	NW, NESW, SE	14	2-08	13-0E	DISP: AUTHORIZED 04/07/27		
14	S2SW, SE				ACRS: 00208.790		
15	NW, NESW, SE						
16	N2N2						
17	NENENE						

* = REJECTED/SEGREGATED/ASSIGNED-OUT

CASE TYPE: ALL DISPO: ALL 14 3-08 13-0E